

APPENDICES

APPENDIX A

HISTORICAL AERIAL PHOTOGRAPHS



Scotts Valley

I 80 At Columbus Parkway

Vallejo, CA 94591

Inquiry Number: 7083700.8

August 15, 2022

The EDR Aerial Photo Decade Package



6 Armstrong Road, 4th floor
Shelton, CT 06484
Toll Free: 800.352.0050
www.edrnet.com

EDR Aerial Photo Decade Package

08/15/22

Site Name:

Scotts Valley
1 80 At Columbus Parkway
Vallejo, CA 94591
EDR Inquiry # 7083700.8

Client Name:

Montrose Environmental
1801 7th Street
Sacramento, CA 95811
Contact: Charlane Gross



Environmental Data Resources, Inc. (EDR) Aerial Photo Decade Package is a screening tool designed to assist environmental professionals in evaluating potential liability on a target property resulting from past activities. EDR's professional researchers provide digitally reproduced historical aerial photographs, and when available, provide one photo per decade.

Search Results:

<u>Year</u>	<u>Scale</u>	<u>Details</u>	<u>Source</u>
2016	1"=875'	Flight Year: 2016	USDA/NAIP
2012	1"=875'	Flight Year: 2012	USDA/NAIP
2009	1"=875'	Flight Year: 2009	USDA/NAIP
2006	1"=875'	Flight Year: 2006	USDA/NAIP
1993	1"=875'	Acquisition Date: July 06, 1993	USGS/DOQQ
1982	1"=875'	Flight Date: July 05, 1982	USDA
1974	1"=875'	Flight Date: April 30, 1974	USGS
1968	1"=875'	Flight Date: April 22, 1968	USGS
1963	1"=875'	Flight Date: July 16, 1963	EDR Proprietary Aerial Viewpoint
1958	1"=875'	Flight Date: July 25, 1958	USGS
1952	1"=875'	Flight Date: August 03, 1952	USDA
1947	1"=875'	Flight Date: March 01, 1947	USGS
1937	1"=875'	Flight Date: August 20, 1937	USDA

When delivered electronically by EDR, the aerial photo images included with this report are for ONE TIME USE ONLY. Further reproduction of these aerial photo images is prohibited without permission from EDR. For more information contact your EDR Account Executive.

Disclaimer - Copyright and Trademark Notice

This Report contains certain information obtained from a variety of public and other sources reasonably available to Environmental Data Resources, Inc. It cannot be concluded from this Report that coverage information for the target and surrounding properties does not exist from other sources. NO WARRANTY EXPRESSED OR IMPLIED, IS MADE WHATSOEVER IN CONNECTION WITH THIS REPORT. ENVIRONMENTAL DATA RESOURCES, INC. SPECIFICALLY DISCLAIMS THE MAKING OF ANY SUCH WARRANTIES, INCLUDING WITHOUT LIMITATION, MERCHANTABILITY OR FITNESS FOR A PARTICULAR USE OR PURPOSE. ALL RISK IS ASSUMED BY THE USER. IN NO EVENT SHALL ENVIRONMENTAL DATA RESOURCES, INC. BE LIABLE TO ANYONE, WHETHER ARISING OUT OF ERRORS OR OMISSIONS, NEGLIGENCE, ACCIDENT OR ANY OTHER CAUSE, FOR ANY LOSS OF DAMAGE, INCLUDING, WITHOUT LIMITATION, SPECIAL, INCIDENTAL, CONSEQUENTIAL, OR EXEMPLARY DAMAGES. ANY LIABILITY ON THE PART OF ENVIRONMENTAL DATA RESOURCES, INC. IS STRICTLY LIMITED TO A REFUND OF THE AMOUNT PAID FOR THIS REPORT. Purchaser accepts this Report "AS IS". Any analyses, estimates, ratings, environmental risk levels or risk codes provided in this Report are provided for illustrative purposes only, and are not intended to provide, nor should they be interpreted as providing any facts regarding, or prediction or forecast of, any environmental risk for any property. Only a Phase I Environmental Site Assessment performed by an environmental professional can provide information regarding the environmental risk for any property. Additionally, the information provided in this Report is not to be construed as legal advice.

Copyright 2022 by Environmental Data Resources, Inc. All rights reserved. Reproduction in any media or format, in whole or in part, of any report or map of Environmental Data Resources, Inc., or its affiliates, is prohibited without prior written permission.

EDR and its logos (including Sanborn and Sanborn Map) are trademarks of Environmental Data Resources, Inc. or its affiliates. All other trademarks used herein are the property of their respective owners.



INQUIRY #: 7083700.8

YEAR: 2016

— = 875'





INQUIRY #: 7083700.8

YEAR: 2012

— = 875'





INQUIRY #: 7083700.8

YEAR: 2009

— = 875'





INQUIRY #: 7083700.8

YEAR: 2006

— = 875'

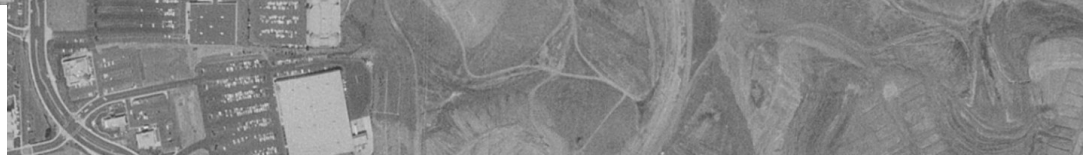




INQUIRY #: 7083700.8

YEAR: 1993

— = 875'






INQUIRY #: 7083700.8

YEAR: 1982

— = 875'



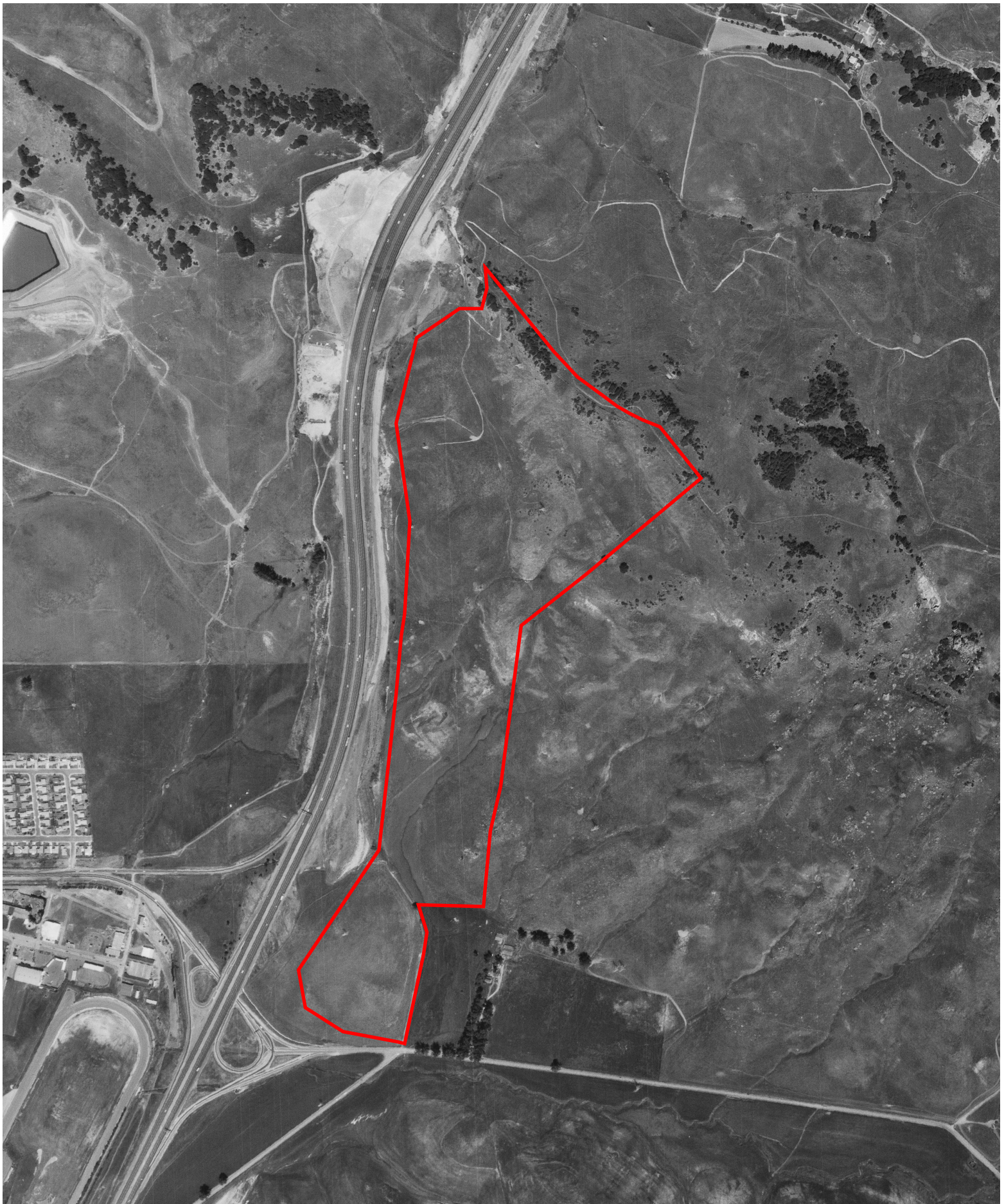


INQUIRY #: 7083700.8

YEAR: 1974

— = 875'





INQUIRY #: 7083700.8

YEAR: 1968

— = 875'





3

INQUIRY #: 7083700.8

YEAR: 1963

— = 875'



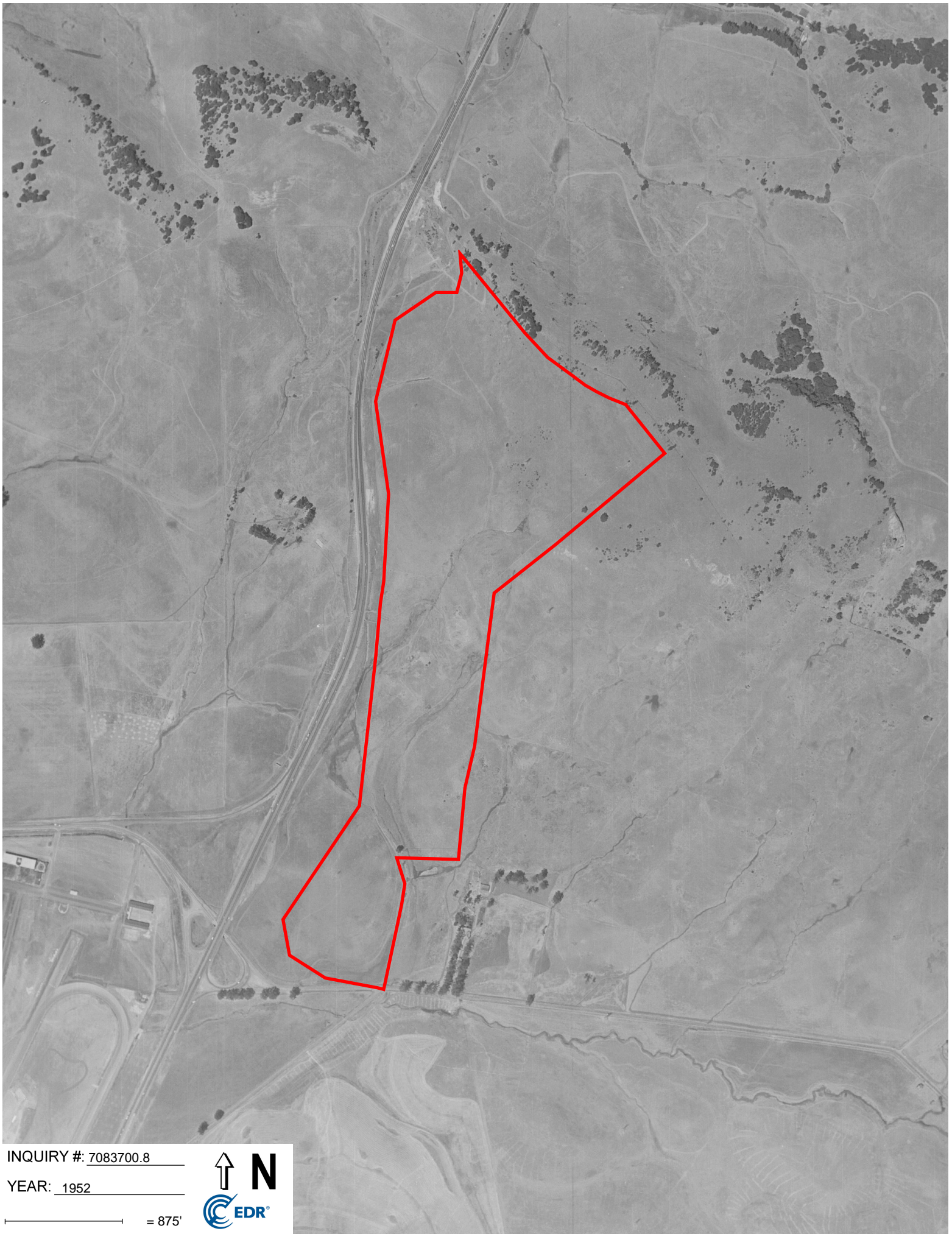


INQUIRY #: 7083700.8

YEAR: 1958

— = 875'



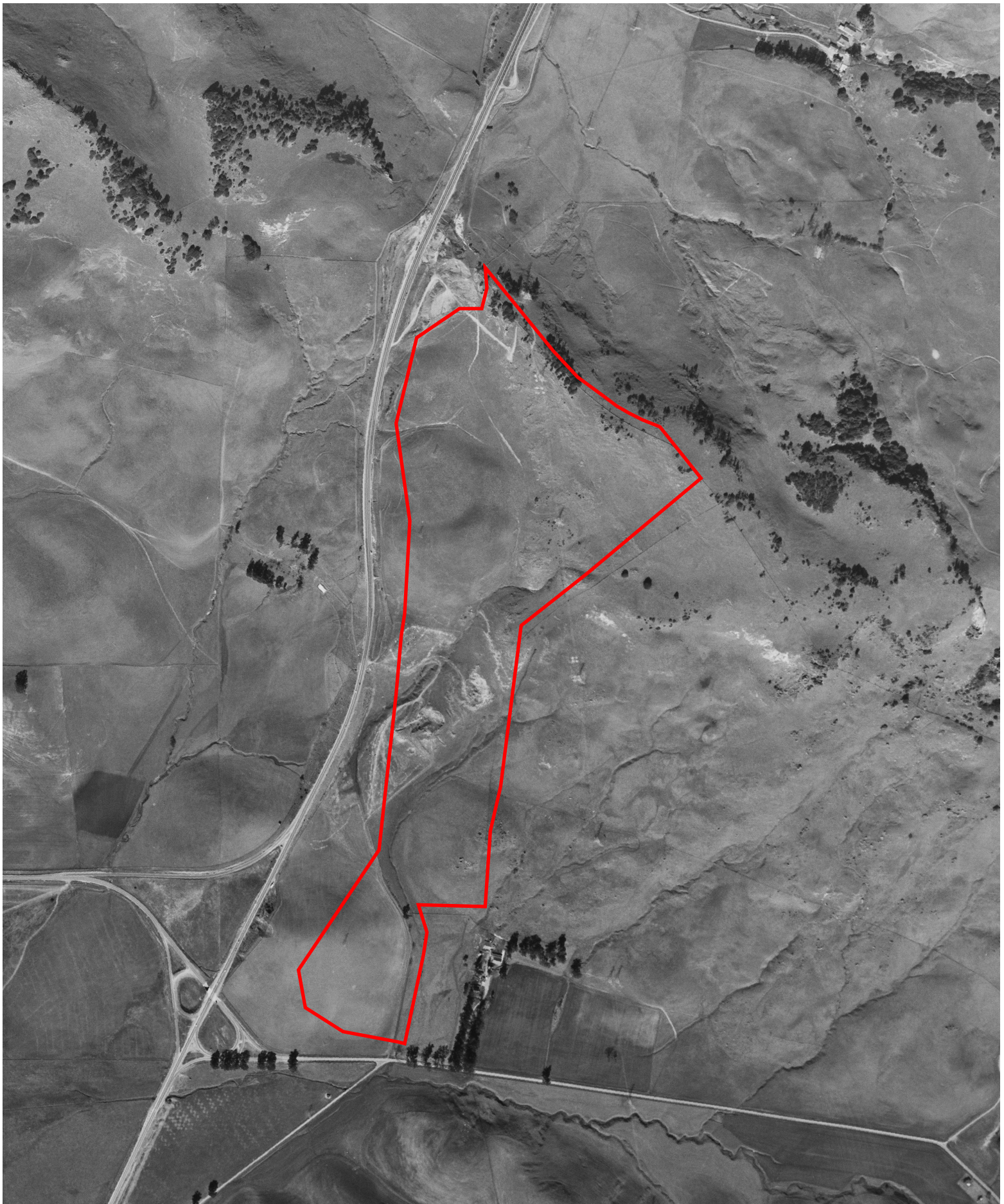


INQUIRY #: 7083700.8

YEAR: 1952

— = 875'



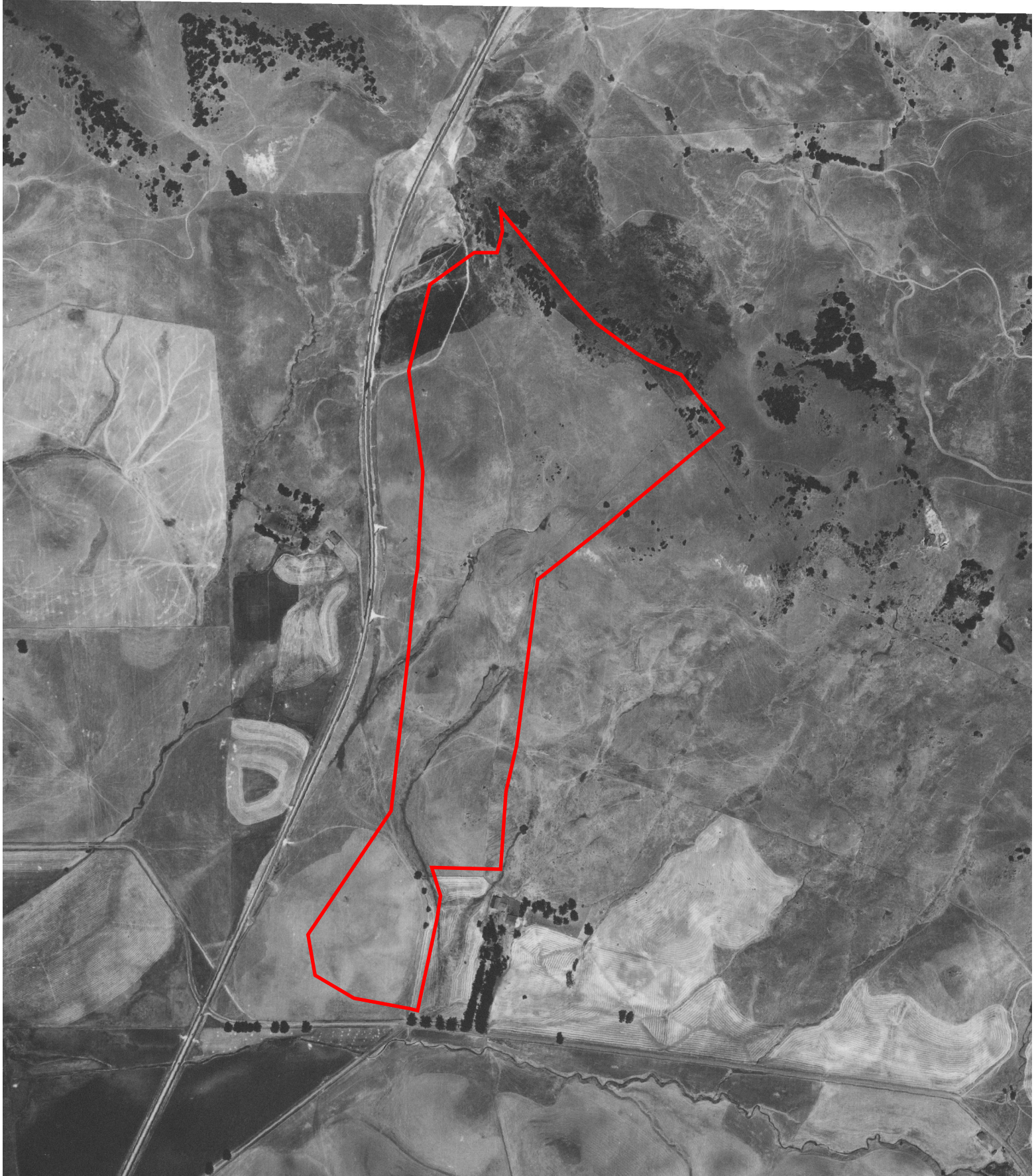


INQUIRY #: 7083700.8

YEAR: 1947

— = 875'





INQUIRY #: 7083700.8

YEAR: 1937

— = 875'



APPENDIX B

HISTORICAL TOPOGRAPHIC MAPS

Scotts Valley

I 80 At Columbus Parkway

Vallejo, CA 94591

Inquiry Number: 7083700.4

August 11, 2022

EDR Historical Topo Map Report

with QuadMatch™



6 Armstrong Road, 4th floor
Shelton, CT 06484
Toll Free: 800.352.0050
www.edrnet.com

EDR Historical Topo Map Report

08/11/22

Site Name:

Scotts Valley
1 80 At Columbus Parkway
Vallejo, CA 94591
EDR Inquiry # 7083700.4

Client Name:

Montrose Environmental
1801 7th Street
Sacramento, CA 95811
Contact: Charlane Gross



EDR Topographic Map Library has been searched by EDR and maps covering the target property location as provided by Montrose Environmental were identified for the years listed below. EDR's Historical Topo Map Report is designed to assist professionals in evaluating potential liability on a target property resulting from past activities. EDR's Historical Topo Map Report includes a search of a collection of public and private color historical topographic maps, dating back to the late 1800s.

Search Results:

Coordinates:

P.O.#	NA	Latitude:	38.146202 38° 8' 46" North
Project:	Scotts Valley - 222535	Longitude:	-122.214031 -122° 12' 51" West
		UTM Zone:	Zone 10 North
		UTM X Meters:	568869.27
		UTM Y Meters:	4222328.41
		Elevation:	369.71' above sea level

Maps Provided:

2018	1940
2015	1902
2012	1901
1980	1898
1968	1896
1950, 1951	
1947	
1942	

Disclaimer - Copyright and Trademark Notice

This Report contains certain information obtained from a variety of public and other sources reasonably available to Environmental Data Resources, Inc. It cannot be concluded from this Report that coverage information for the target and surrounding properties does not exist from other sources. NO WARRANTY EXPRESSED OR IMPLIED, IS MADE WHATSOEVER IN CONNECTION WITH THIS REPORT. ENVIRONMENTAL DATA RESOURCES, INC. SPECIFICALLY DISCLAIMS THE MAKING OF ANY SUCH WARRANTIES, INCLUDING WITHOUT LIMITATION, MERCHANTABILITY OR FITNESS FOR A PARTICULAR USE OR PURPOSE. ALL RISK IS ASSUMED BY THE USER. IN NO EVENT SHALL ENVIRONMENTAL DATA RESOURCES, INC. BE LIABLE TO ANYONE, WHETHER ARISING OUT OF ERRORS OR OMISSIONS, NEGLIGENCE, ACCIDENT OR ANY OTHER CAUSE, FOR ANY LOSS OF DAMAGE, INCLUDING, WITHOUT LIMITATION, SPECIAL, INCIDENTAL, CONSEQUENTIAL, OR EXEMPLARY DAMAGES. ANY LIABILITY ON THE PART OF ENVIRONMENTAL DATA RESOURCES, INC. IS STRICTLY LIMITED TO A REFUND OF THE AMOUNT PAID FOR THIS REPORT. Purchaser accepts this Report "AS IS". Any analyses, estimates, ratings, environmental risk levels or risk codes provided in this Report are provided for illustrative purposes only, and are not intended to provide, nor should they be interpreted as providing any facts regarding, or prediction or forecast of, any environmental risk for any property. Only a Phase I Environmental Site Assessment performed by an environmental professional can provide information regarding the environmental risk for any property. Additionally, the information provided in this Report is not to be construed as legal advice.

Copyright 2022 by Environmental Data Resources, Inc. All rights reserved. Reproduction in any media or format, in whole or in part, of any report or map of Environmental Data Resources, Inc., or its affiliates, is prohibited without prior written permission.

EDR and its logos (including Sanborn and Sanborn Map) are trademarks of Environmental Data Resources, Inc. or its affiliates. All other trademarks used herein are the property of their respective owners.

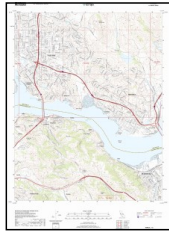
Topo Sheet Key

This EDR Topo Map Report is based upon the following USGS topographic map sheets.

2018 Source Sheets

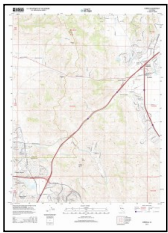


Cordelia
2018
7.5-minute, 24000

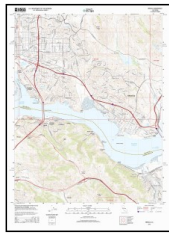


Benicia
2018
7.5-minute, 24000

2015 Source Sheets



Cordelia
2015
7.5-minute, 24000

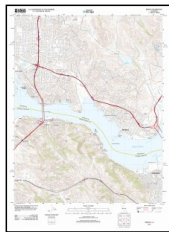


Benicia
2015
7.5-minute, 24000

2012 Source Sheets

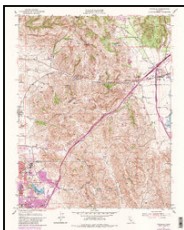


Cordelia
2012
7.5-minute, 24000

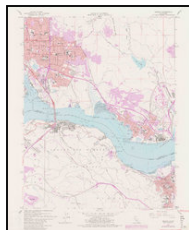


Benicia
2012
7.5-minute, 24000

1980 Source Sheets



Cordelia
1980
7.5-minute, 24000
Aerial Photo Revised 1978

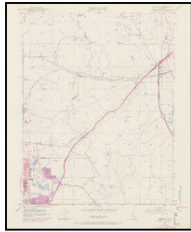


Benicia
1980
7.5-minute, 24000
Aerial Photo Revised 1979

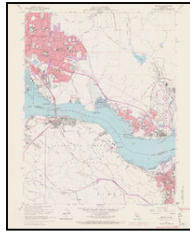
Topo Sheet Key

This EDR Topo Map Report is based upon the following USGS topographic map sheets.

1968 Source Sheets



Cordelia
1968
7.5-minute, 24000
Aerial Photo Revised 1968



Benicia
1968
7.5-minute, 24000
Aerial Photo Revised 1968

1950, 1951 Source Sheets



Benicia
1950
7.5-minute, 24000
Aerial Photo Revised 1948



Cordelia
1951
7.5-minute, 24000
Aerial Photo Revised 1948

1947 Source Sheets



PORT CHICAGO
1947
15-minute, 50000

1942 Source Sheets

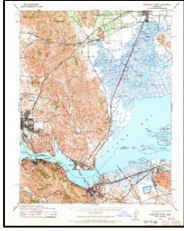


Carquinez
1942
15-minute, 62500
Aerial Photo Revised 1937

Topo Sheet Key

This EDR Topo Map Report is based upon the following USGS topographic map sheets.

1940 Source Sheets



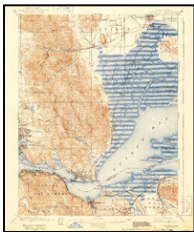
Carquinez Strait
1940
15-minute, 62500
Aerial Photo Revised 1940

1902 Source Sheets

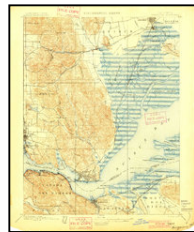


Napa
1902
30-minute, 125000

1901 Source Sheets

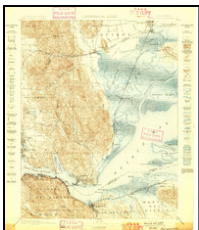


Carquinez
1901
15-minute, 62500



Karquines
1901
15-minute, 62500

1898 Source Sheets



Karquines
1898
15-minute, 62500

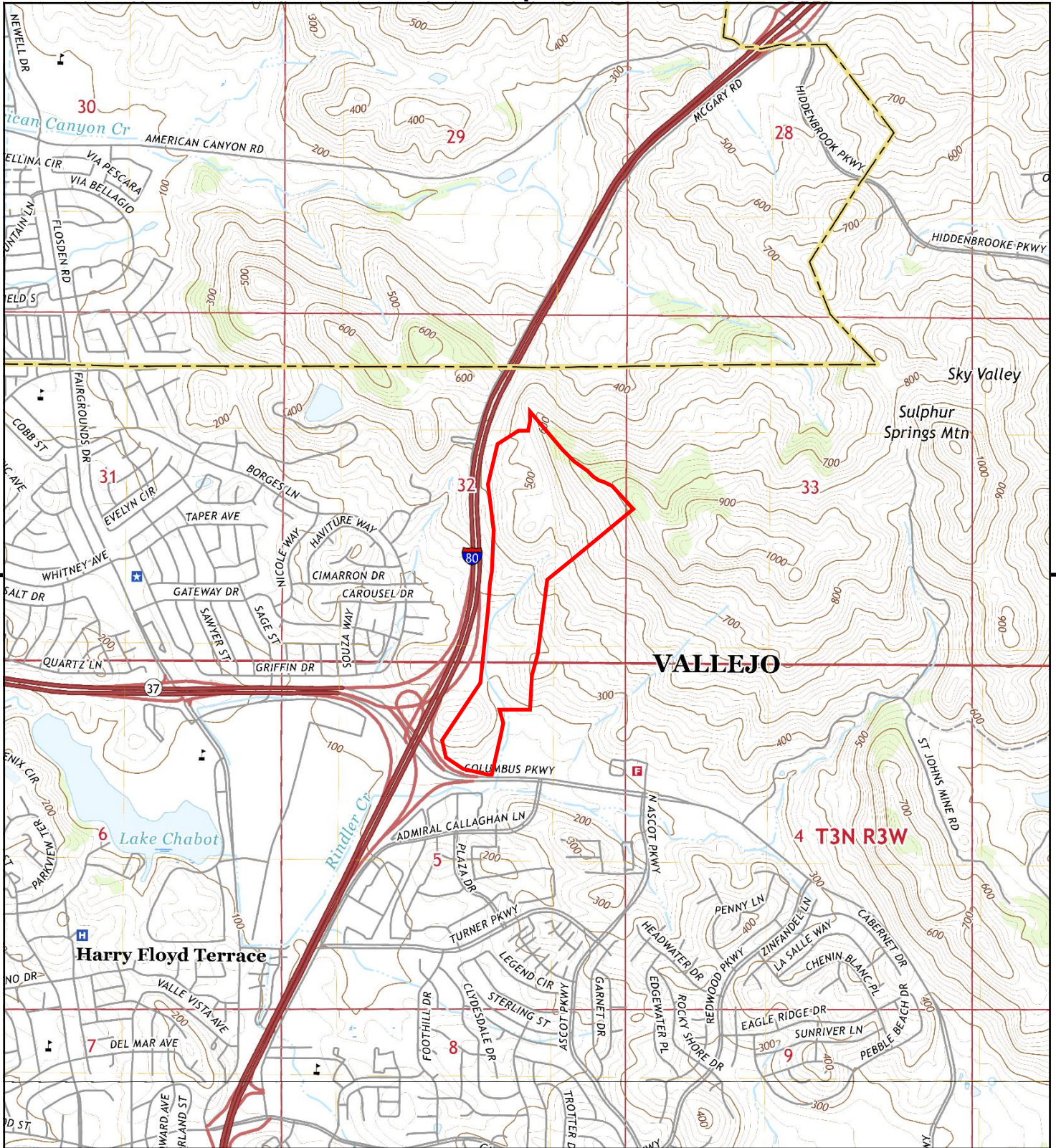
Topo Sheet Key

This EDR Topo Map Report is based upon the following USGS topographic map sheets.

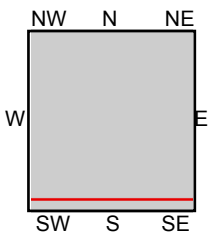
1896 Source Sheets



Carquinez Strait
1896
15-minute, 62500



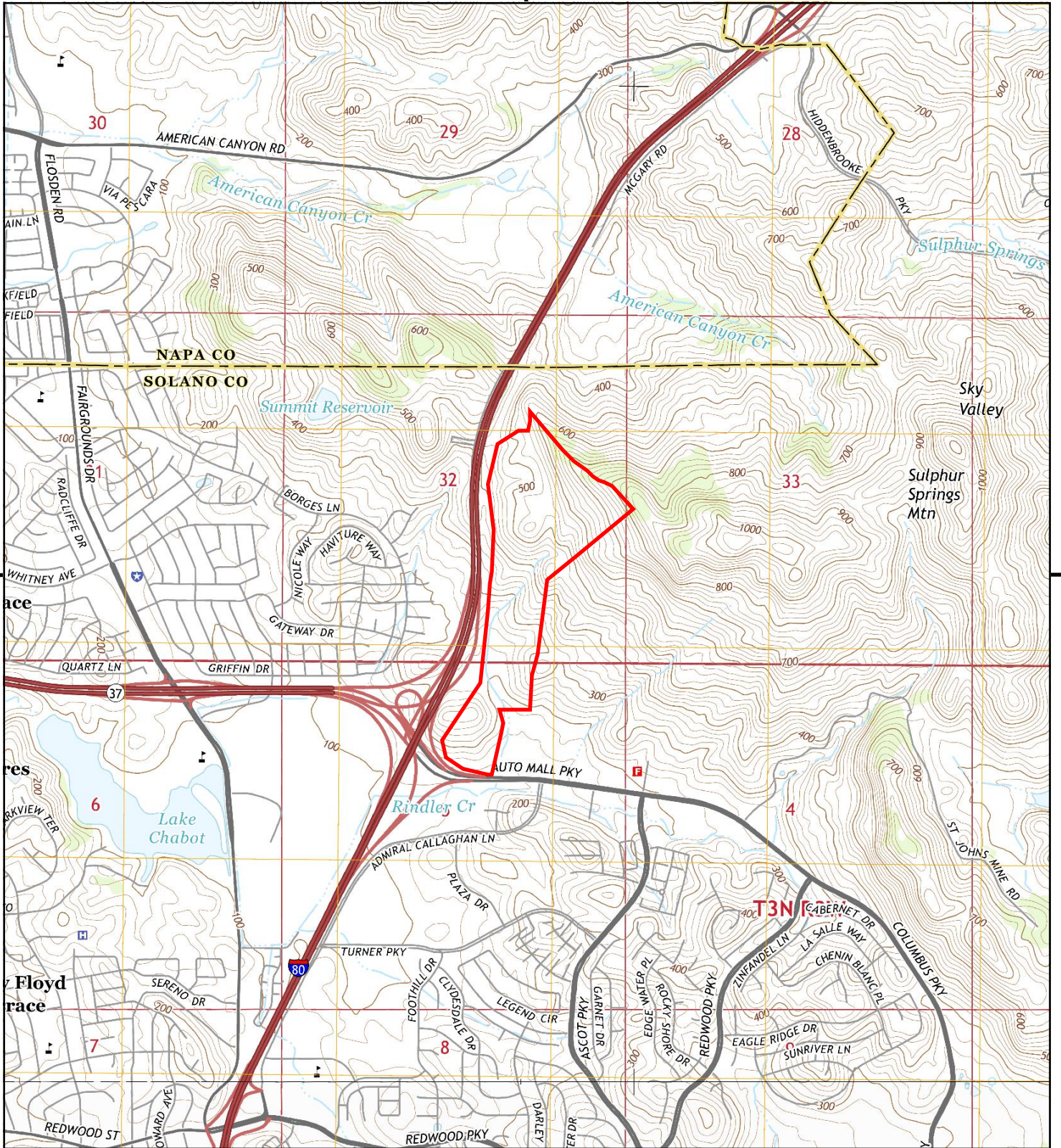
This report includes information from the following map sheet(s).



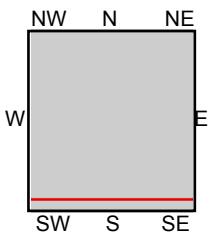
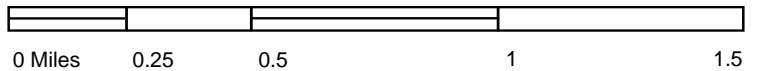
TP, Cordelia, 2018, 7.5-minute
S, Benicia, 2018, 7.5-minute

SITE NAME: Scotts Valley
ADDRESS: I 80 At Columbus Parkway
Vallejo, CA 94591
CLIENT: Montrose Environmental





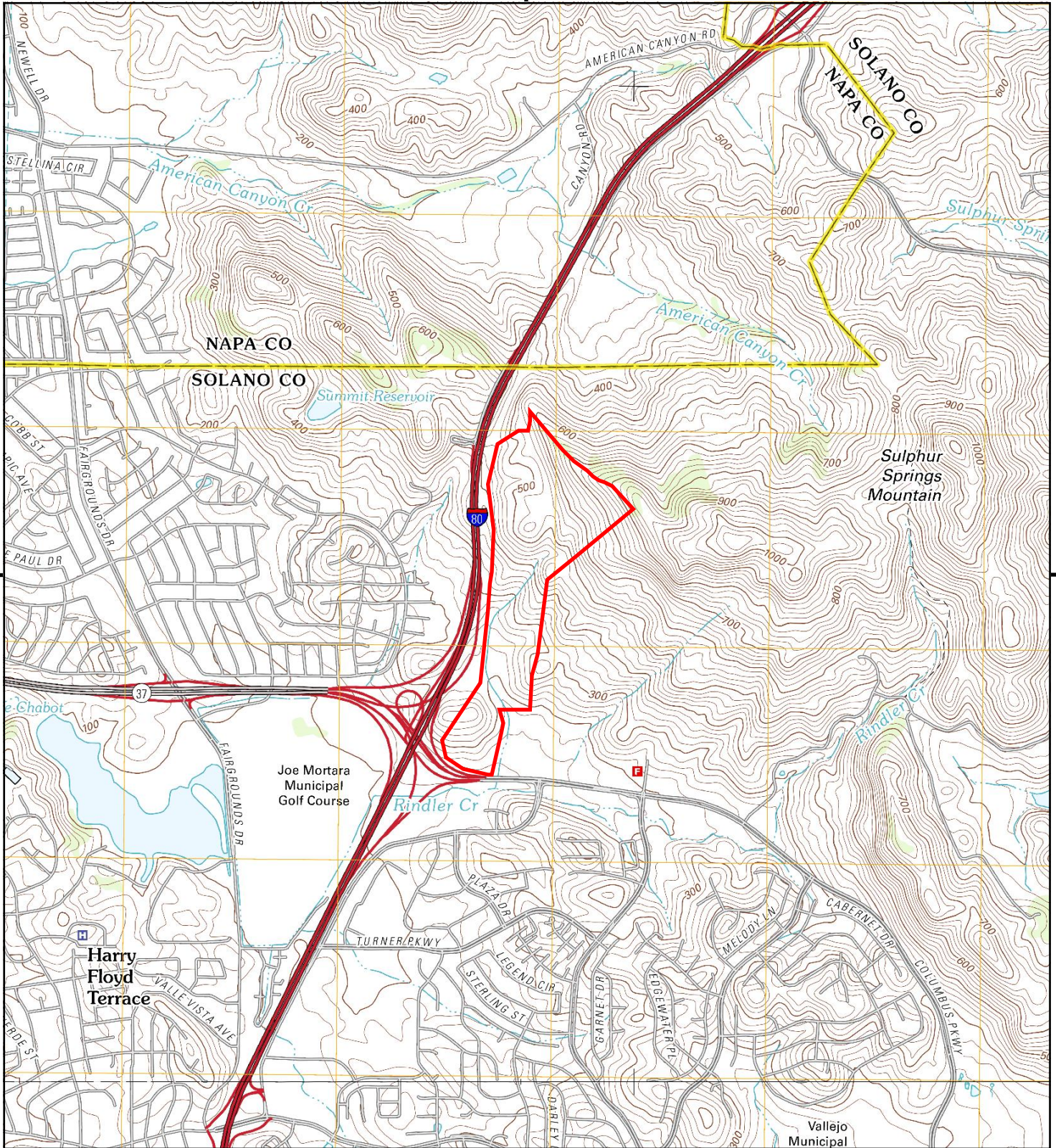
This report includes information from the following map sheet(s).



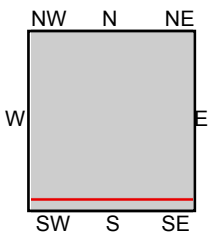
TP, Cordelia, 2015, 7.5-minute
S, Benicia, 2015, 7.5-minute

SITE NAME: Scotts Valley
ADDRESS: I 80 At Columbus Parkway
Vallejo, CA 94591
CLIENT: Montrose Environmental





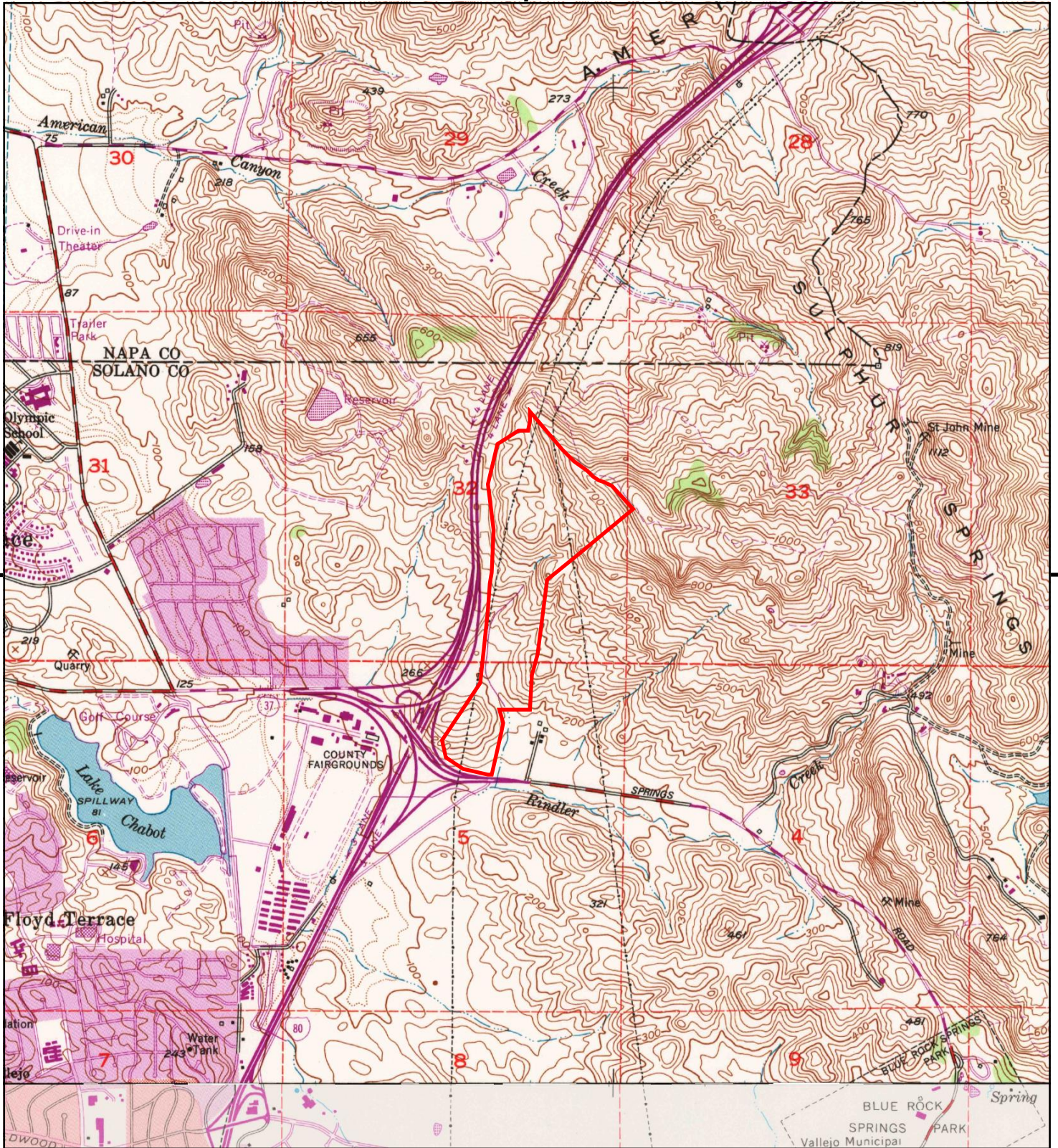
This report includes information from the following map sheet(s).



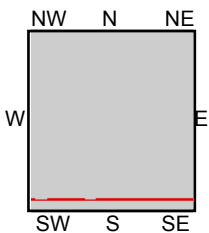
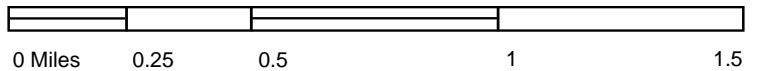
TP, Cordelia, 2012, 7.5-minute
S, Benicia, 2012, 7.5-minute

SITE NAME: Scotts Valley
ADDRESS: I 80 At Columbus Parkway
Vallejo, CA 94591
CLIENT: Montrose Environmental





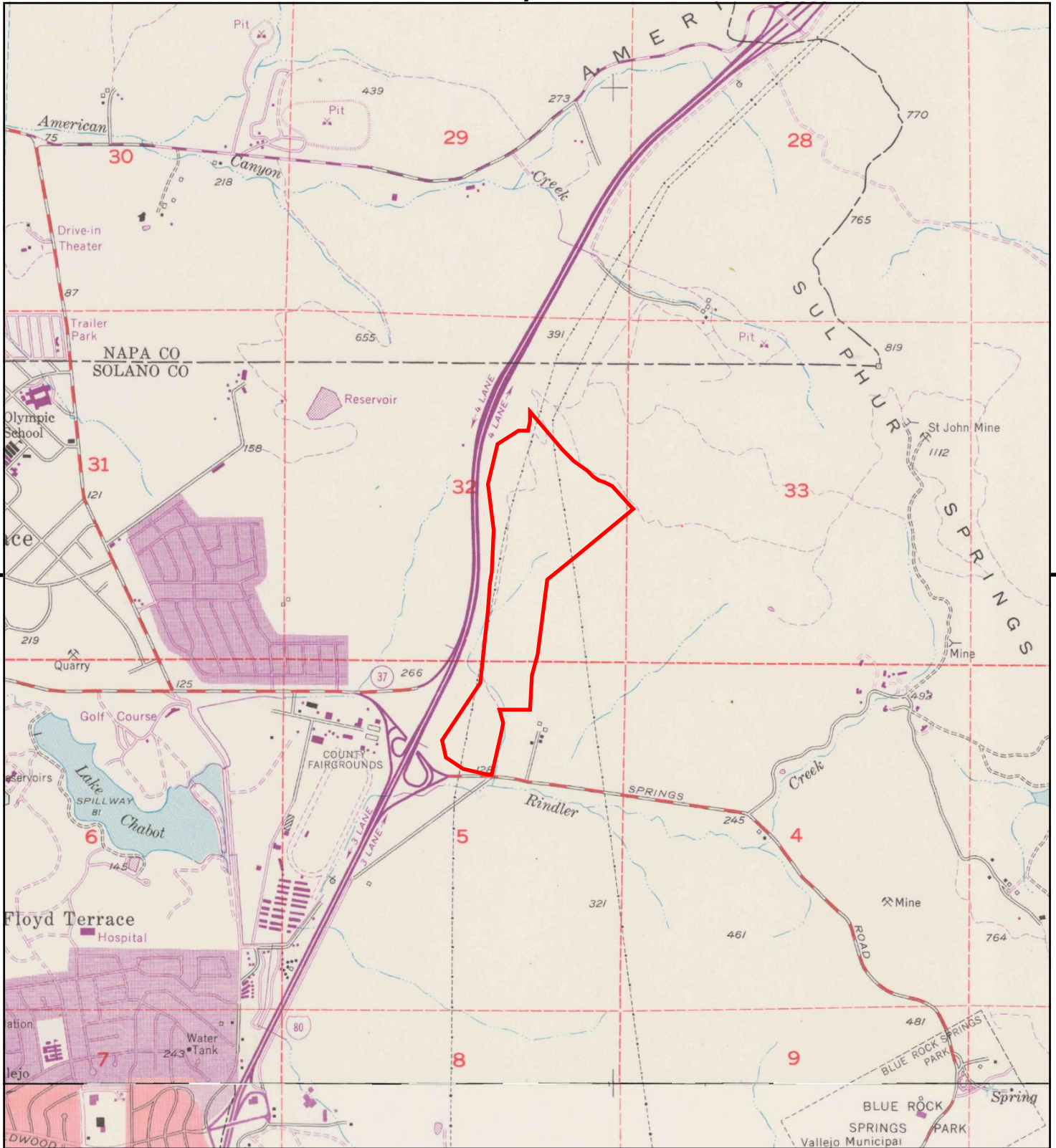
This report includes information from the following map sheet(s).



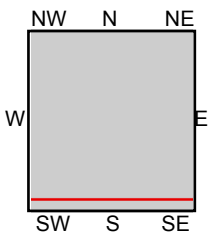
TP, Cordelia, 1980, 7.5-minute
S, Benicia, 1980, 7.5-minute

SITE NAME: Scotts Valley
ADDRESS: 180 At Columbus Parkway
Vallejo, CA 94591
CLIENT: Montrose Environmental





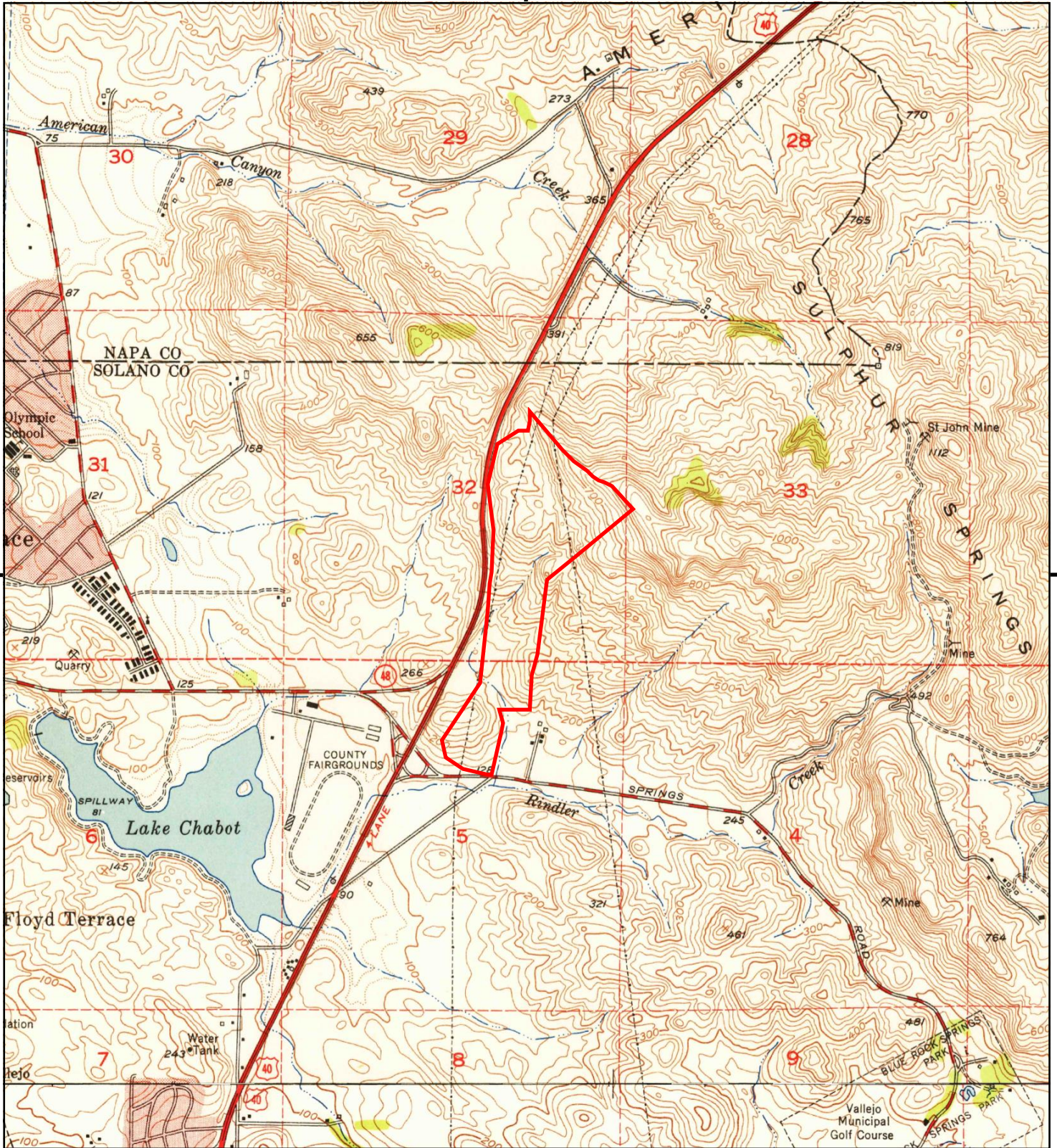
This report includes information from the following map sheet(s).



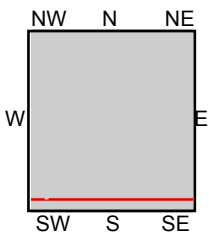
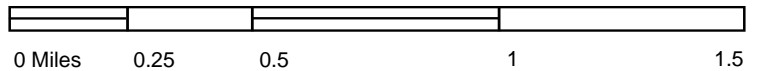
TP, Cordelia, 1968, 7.5-minute
S, Benicia, 1968, 7.5-minute

SITE NAME: Scotts Valley
ADDRESS: 180 At Columbus Parkway
Vallejo, CA 94591
CLIENT: Montrose Environmental





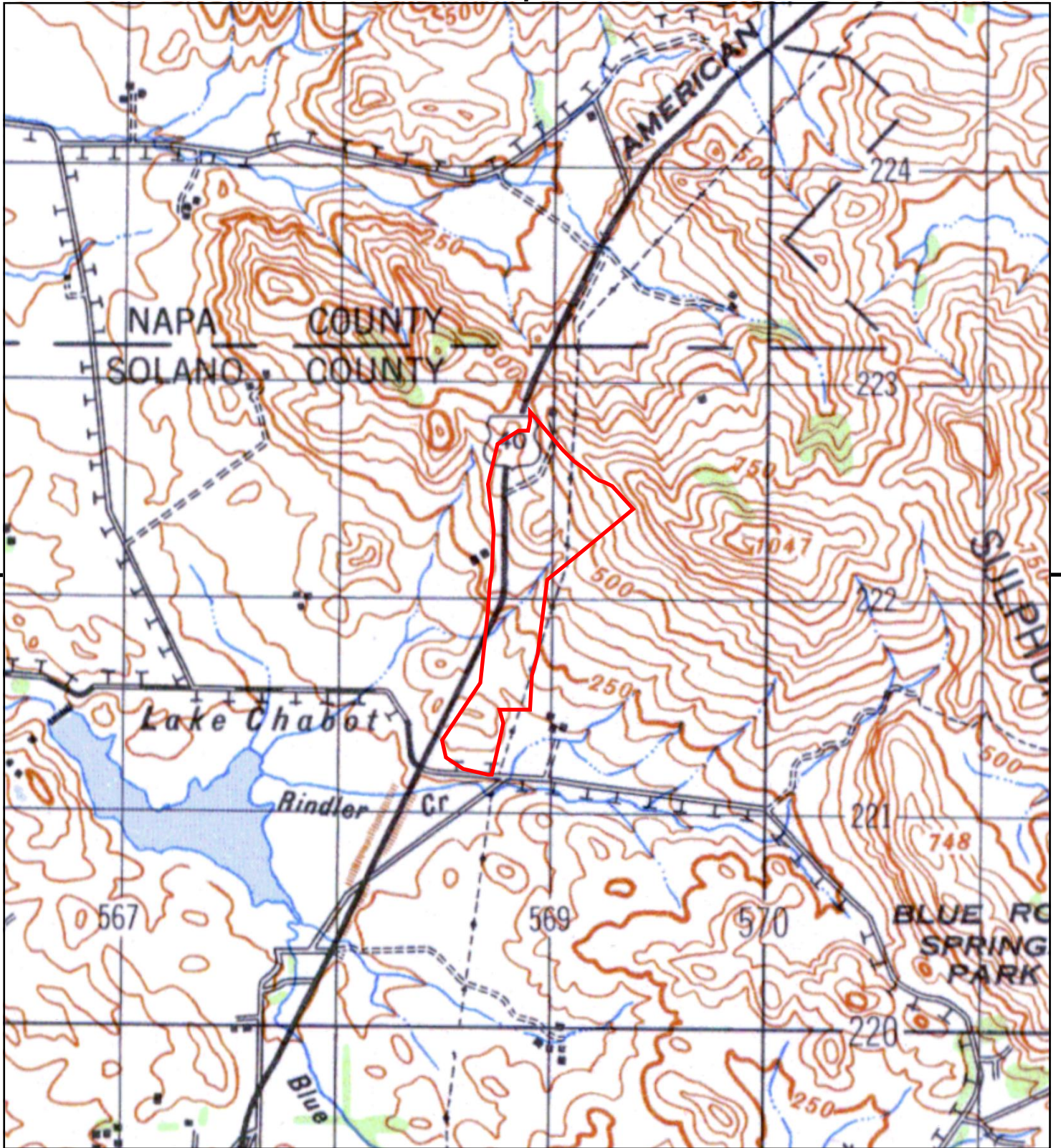
This report includes information from the following map sheet(s).



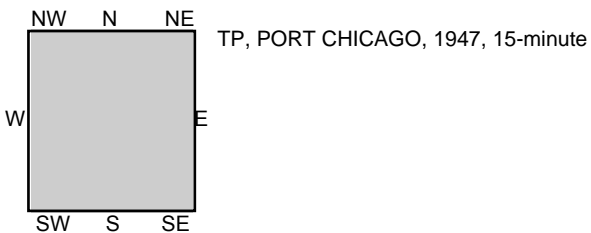
TP, Cordelia, 1951, 7.5-minute
S, Benicia, 1950, 7.5-minute

SITE NAME: Scotts Valley
ADDRESS: 180 At Columbus Parkway
Vallejo, CA 94591
CLIENT: Montrose Environmental



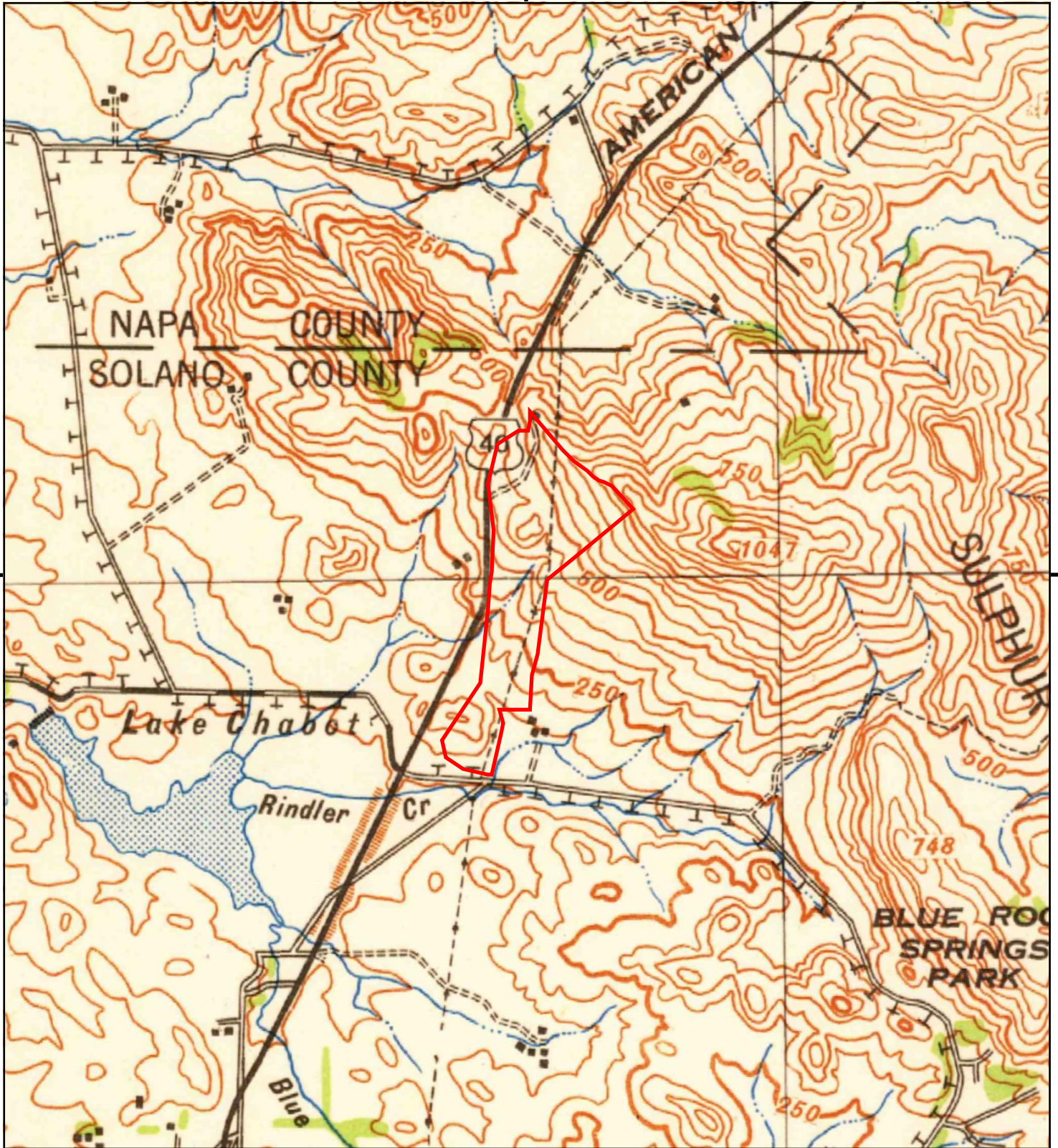


This report includes information from the following map sheet(s).



SITE NAME: Scotts Valley
 ADDRESS: 180 At Columbus Parkway
 Vallejo, CA 94591
 CLIENT: Montrose Environmental





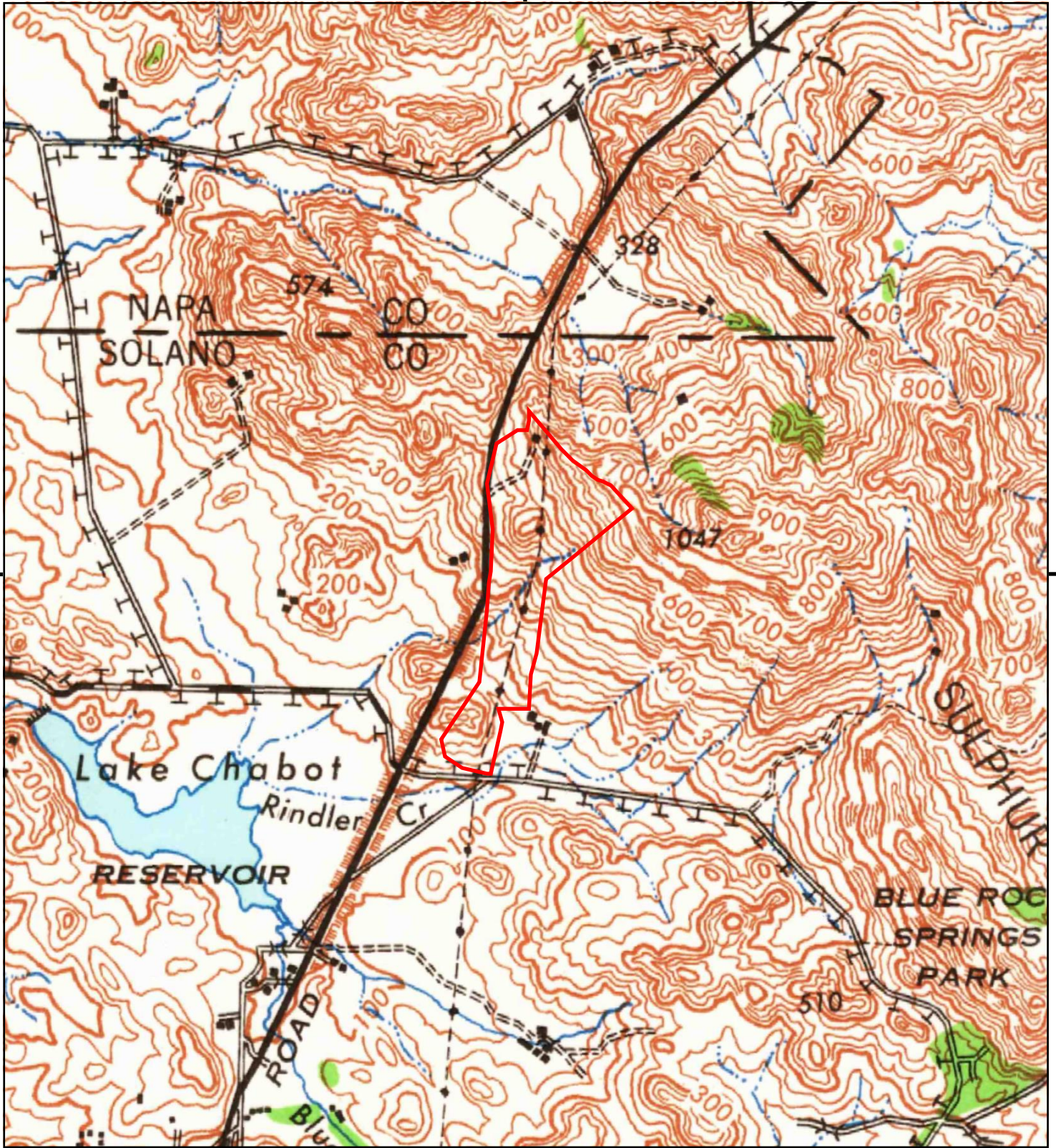
This report includes information from the following map sheet(s).



TP, Carquinez, 1942, 15-minute

SITE NAME: Scotts Valley
 ADDRESS: 180 At Columbus Parkway
 Vallejo, CA 94591
 CLIENT: Montrose Environmental





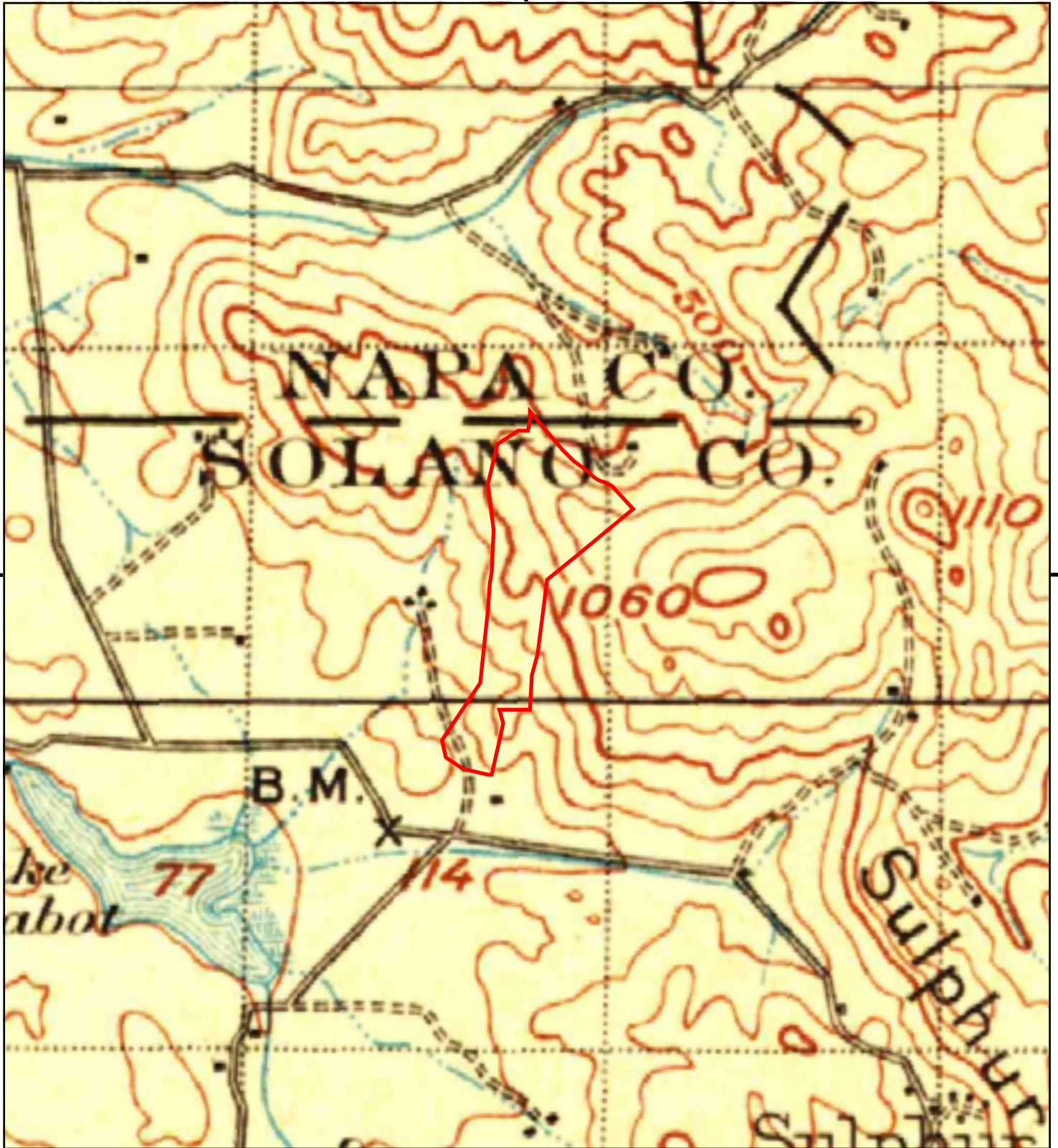
This report includes information from the following map sheet(s).



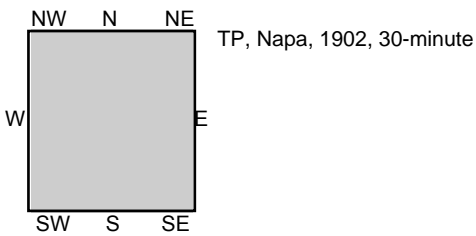
TP, Carquinez Strait, 1940, 15-minute

SITE NAME: Scotts Valley
 ADDRESS: 180 At Columbus Parkway
 Vallejo, CA 94591
 CLIENT: Montrose Environmental



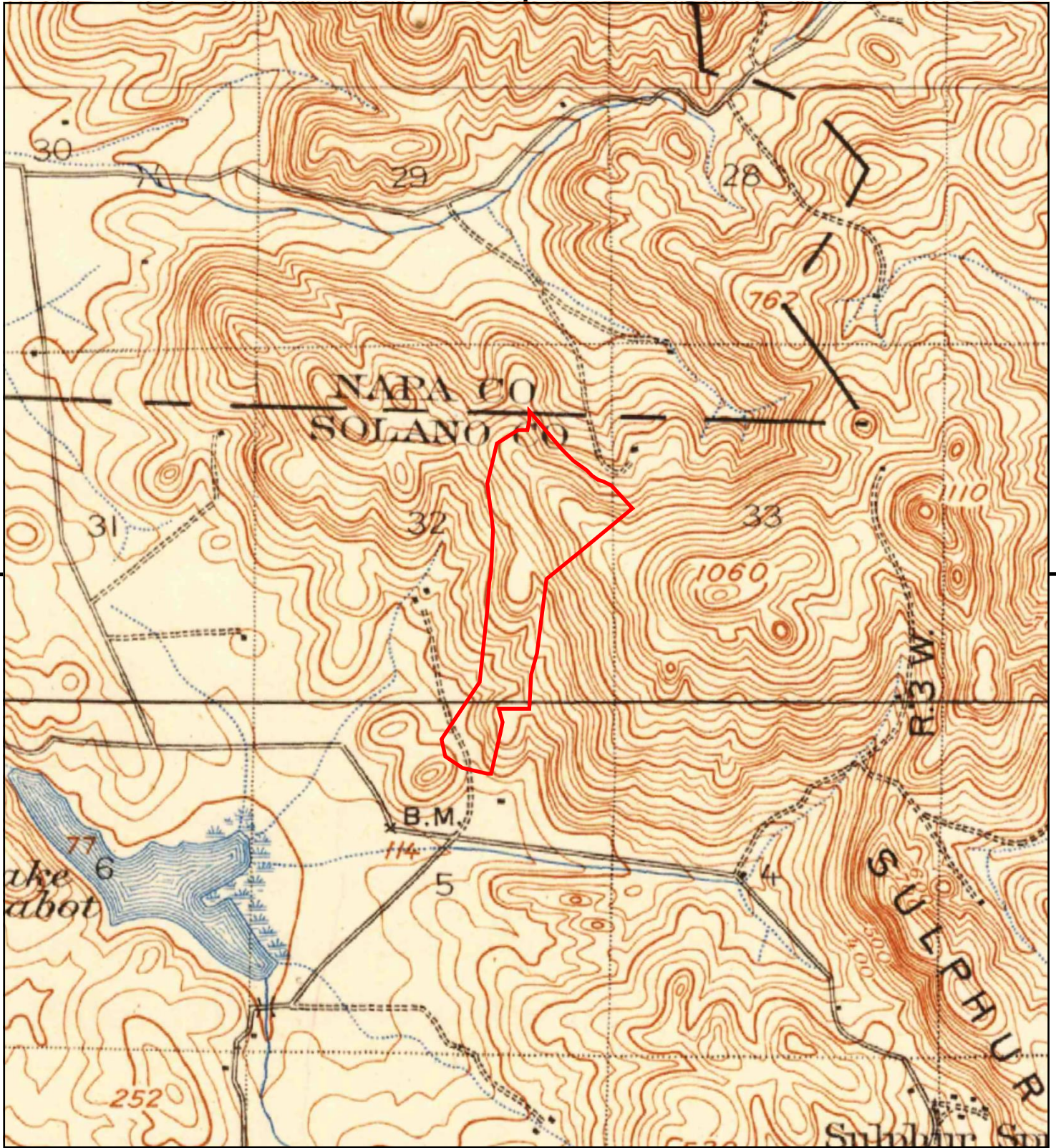


This report includes information from the following map sheet(s).

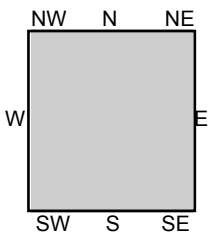
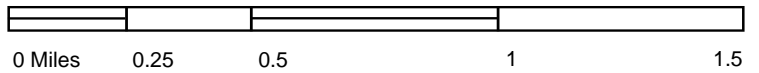


SITE NAME: Scotts Valley
 ADDRESS: 180 At Columbus Parkway
 Vallejo, CA 94591
 CLIENT: Montrose Environmental





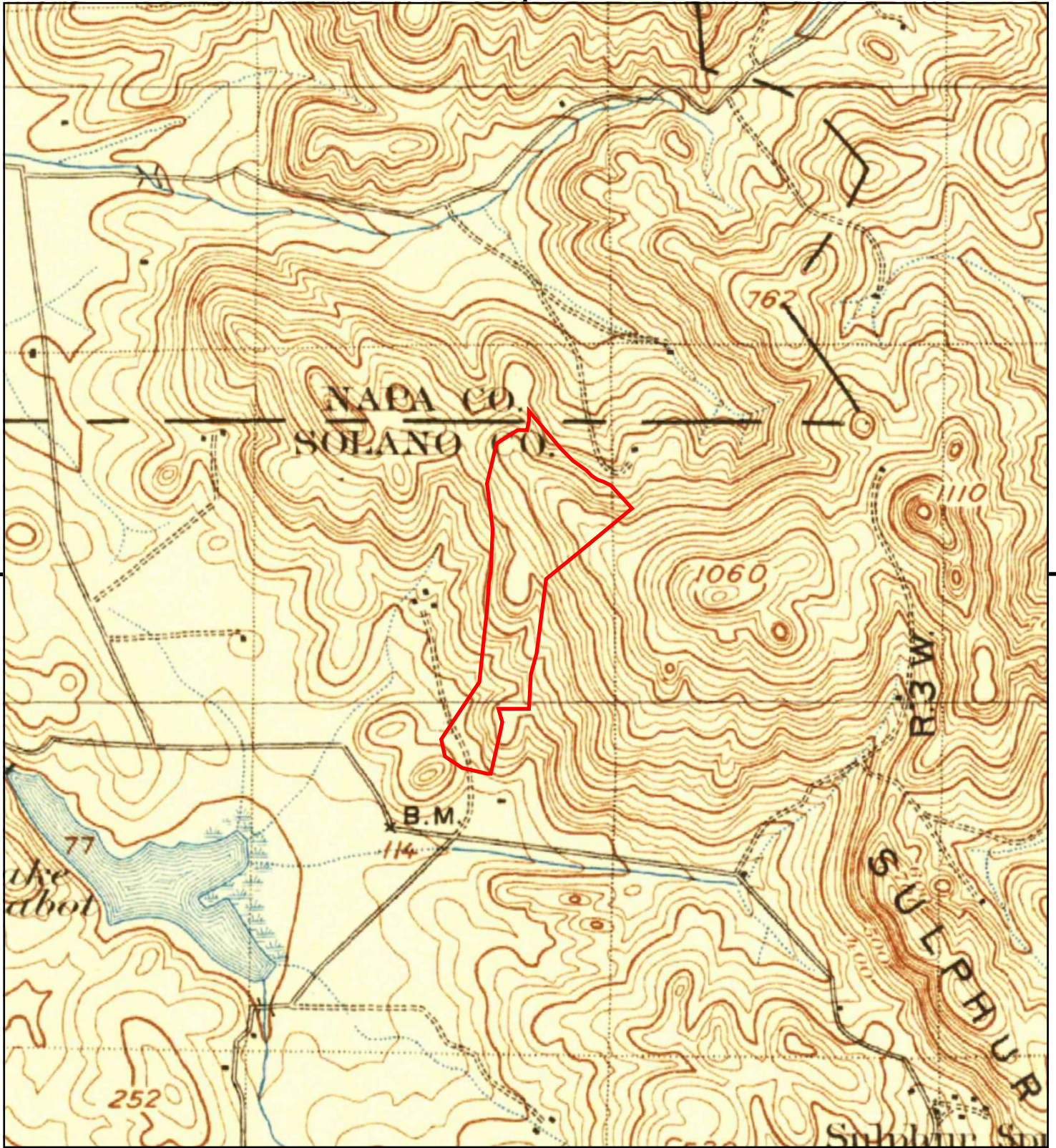
This report includes information from the following map sheet(s).



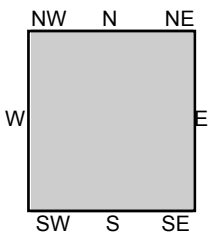
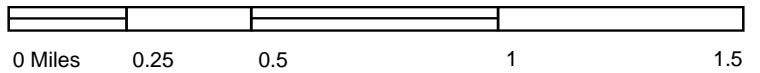
TP, Carquinez, 1901, 15-minute
 TP, Karquines, 1901, 15-minute

SITE NAME: Scotts Valley
 ADDRESS: 1 80 At Columbus Parkway
 Vallejo, CA 94591
 CLIENT: Montrose Environmental





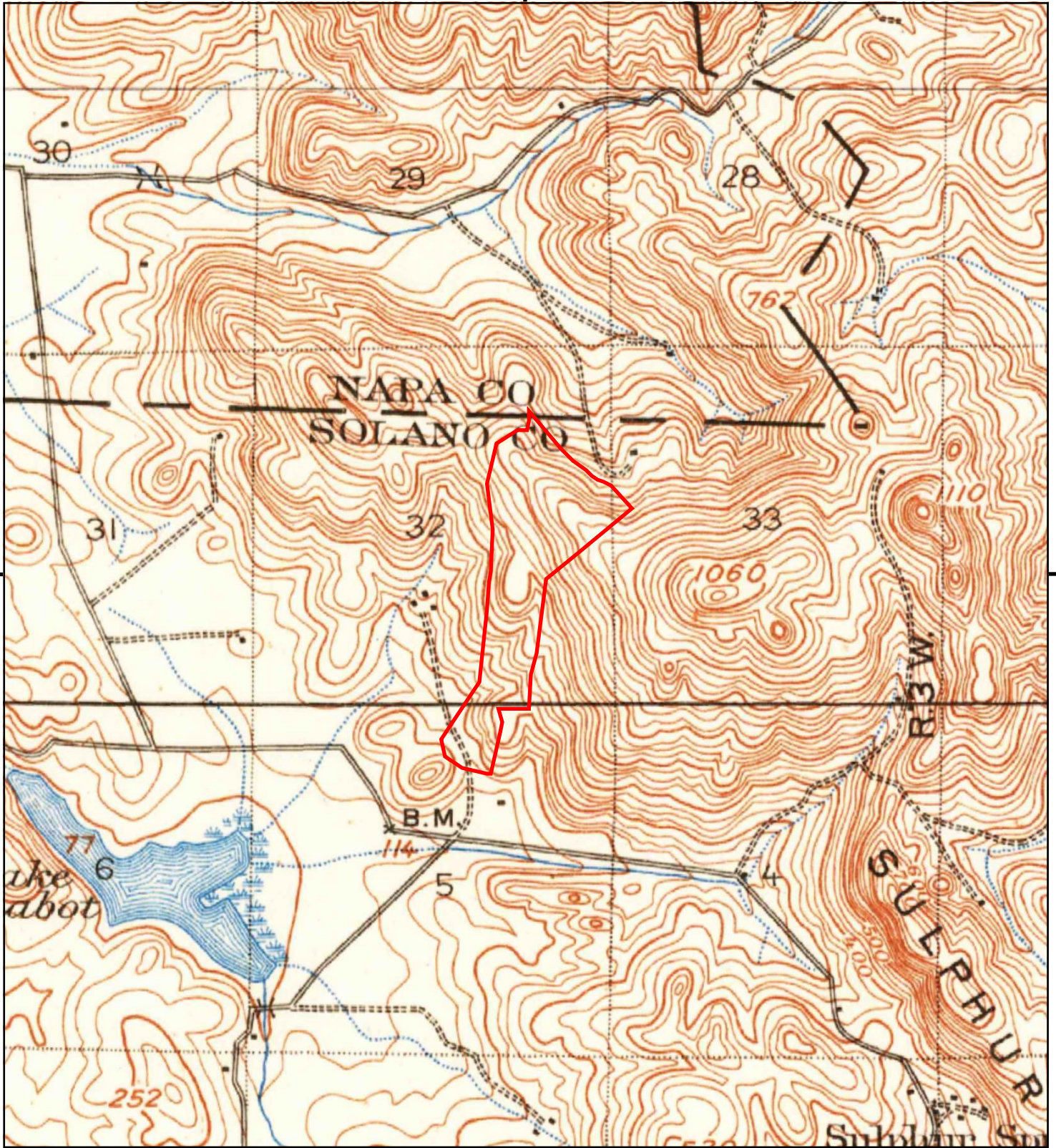
This report includes information from the following map sheet(s).



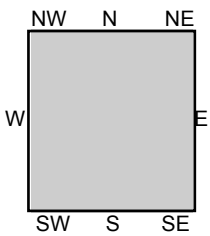
TP, Karquines, 1898, 15-minute

SITE NAME: Scotts Valley
 ADDRESS: 180 At Columbus Parkway
 Vallejo, CA 94591
 CLIENT: Montrose Environmental





This report includes information from the following map sheet(s).



TP, Carquinez Strait, 1896, 15-minute

SITE NAME: Scotts Valley
 ADDRESS: 180 At Columbus Parkway
 Vallejo, CA 94591
 CLIENT: Montrose Environmental



APPENDIX C

SANBORN NO COVERAGE DOCUMENT



Scotts Valley

I 80 At Columbus Parkway

Vallejo, CA 94591

Inquiry Number: 7083700.3

August 11, 2022

Certified Sanborn® Map Report



6 Armstrong Road, 4th floor
Shelton, CT 06484
Toll Free: 800.352.0050
www.edrnet.com

Certified Sanborn® Map Report

08/11/22

Site Name:

Scotts Valley
1 80 At Columbus Parkway
Vallejo, CA 94591
EDR Inquiry # 7083700.3

Client Name:

Montrose Environmental
1801 7th Street
Sacramento, CA 95811
Contact: Charlane Gross



The Sanborn Library has been searched by EDR and maps covering the target property location as provided by Montrose Environmental were identified for the years listed below. The Sanborn Library is the largest, most complete collection of fire insurance maps. The collection includes maps from Sanborn, Bromley, Perris & Browne, Hopkins, Barlow, and others. Only Environmental Data Resources Inc. (EDR) is authorized to grant rights for commercial reproduction of maps by the Sanborn Library LLC, the copyright holder for the collection. Results can be authenticated by visiting www.edrnet.com/sanborn.

The Sanborn Library is continually enhanced with newly identified map archives. This report accesses all maps in the collection as of the day this report was generated.

Certified Sanborn Results:

Certification # D086-4A4C-AEB1
PO # NA
Project Scotts Valley - 222535

UNMAPPED PROPERTY

This report certifies that the complete holdings of the Sanborn Library, LLC collection have been searched based on client supplied target property information, and fire insurance maps covering the target property were not found.



Sanborn® Library search results

Certification #: D086-4A4C-AEB1

The Sanborn Library includes more than 1.2 million fire insurance maps from Sanborn, Bromley, Perris & Browne, Hopkins, Barlow and others which track historical property usage in approximately 12,000 American cities and towns. Collections searched:

- Library of Congress
- University Publications of America
- EDR Private Collection

The Sanborn Library LLC Since 1866™

Limited Permission To Make Copies

Montrose Environmental (the client) is permitted to make up to FIVE photocopies of this Sanborn Map transmittal and each fire insurance map accompanying this report solely for the limited use of its customer. No one other than the client is authorized to make copies. Upon request made directly to an EDR Account Executive, the client may be permitted to make a limited number of additional photocopies. This permission is conditioned upon compliance by the client, its customer and their agents with EDR's copyright policy; a copy of which is available upon request.

Disclaimer - Copyright and Trademark Notice

This Report contains certain information obtained from a variety of public and other sources reasonably available to Environmental Data Resources, Inc. It cannot be concluded from this Report that coverage information for the target and surrounding properties does not exist from other sources. NO WARRANTY EXPRESSED OR IMPLIED, IS MADE WHATSOEVER IN CONNECTION WITH THIS REPORT. ENVIRONMENTAL DATA RESOURCES, INC. SPECIFICALLY DISCLAIMS THE MAKING OF ANY SUCH WARRANTIES, INCLUDING WITHOUT LIMITATION, MERCHANTABILITY OR FITNESS FOR A PARTICULAR USE OR PURPOSE. ALL RISK IS ASSUMED BY THE USER. IN NO EVENT SHALL ENVIRONMENTAL DATA RESOURCES, INC. BE LIABLE TO ANYONE, WHETHER ARISING OUT OF ERRORS OR OMISSIONS, NEGLIGENCE, ACCIDENT OR ANY OTHER CAUSE, FOR ANY LOSS OF DAMAGE, INCLUDING, WITHOUT LIMITATION, SPECIAL, INCIDENTAL, CONSEQUENTIAL, OR EXEMPLARY DAMAGES. ANY LIABILITY ON THE PART OF ENVIRONMENTAL DATA RESOURCES, INC. IS STRICTLY LIMITED TO A REFUND OF THE AMOUNT PAID FOR THIS REPORT. Purchaser accepts this Report "AS IS". Any analyses, estimates, ratings, environmental risk levels or risk codes provided in this Report are provided for illustrative purposes only, and are not intended to provide, nor should they be interpreted as providing any facts regarding, or prediction or forecast of, any environmental risk for any property. Only a Phase I Environmental Site Assessment performed by an environmental professional can provide information regarding the environmental risk for any property. Additionally, the information provided in this Report is not to be construed as legal advice. Copyright 2022 by Environmental Data Resources, Inc. All rights reserved. Reproduction in any media or format, in whole or in part, of any report or map of Environmental Data Resources, Inc., or its affiliates, is prohibited without prior written permission.

EDR and its logos (including Sanborn and Sanborn Map) are trademarks of Environmental Data Resources, Inc. or its affiliates. All other trademarks used herein are the property of their respective owners.

APPENDIX D

CITY DIRECTORY IMAGE REPORT

Scotts Valley

180 At Columbus Parkway
Vallejo, CA 94591

Inquiry Number: 7083700.5
August 12, 2022

The EDR-City Directory Image Report

TABLE OF CONTENTS

SECTION

Executive Summary

Findings

City Directory Images

Thank you for your business.

Please contact EDR at 1-800-352-0050
with any questions or comments.

Disclaimer - Copyright and Trademark Notice

This Report contains certain information obtained from a variety of public and other sources reasonably available to Environmental Data Resources, Inc. It cannot be concluded from this Report that coverage information for the target and surrounding properties does not exist from other sources. **NO WARRANTY EXPRESSED OR IMPLIED, IS MADE WHATSOEVER IN CONNECTION WITH THIS REPORT. ENVIRONMENTAL DATA RESOURCES, INC. SPECIFICALLY DISCLAIMS THE MAKING OF ANY SUCH WARRANTIES, INCLUDING WITHOUT LIMITATION, MERCHANTABILITY OR FITNESS FOR A PARTICULAR USE OR PURPOSE. ALL RISK IS ASSUMED BY THE USER. IN NO EVENT SHALL ENVIRONMENTAL DATA RESOURCES, INC. BE LIABLE TO ANYONE, WHETHER ARISING OUT OF ERRORS OR OMISSIONS, NEGLIGENCE, ACCIDENT OR ANY OTHER CAUSE, FOR ANY LOSS OR DAMAGE, INCLUDING, WITHOUT LIMITATION, SPECIAL, INCIDENTAL, CONSEQUENTIAL, OR EXEMPLARY DAMAGES. ANY LIABILITY ON THE PART OF ENVIRONMENTAL DATA RESOURCES, INC. IS STRICTLY LIMITED TO A REFUND OF THE AMOUNT PAID FOR THIS REPORT.** Purchaser accepts this Report "AS IS". Any analyses, estimates, ratings, environmental risk levels or risk codes provided in this Report are provided for illustrative purposes only, and are not intended to provide, nor should they be interpreted as providing any facts regarding, or prediction or forecast of, any environmental risk for any property. Only a Phase I Environmental Site Assessment performed by an environmental professional can provide information regarding the environmental risk for any property. Additionally, the information provided in this Report is not to be construed as legal advice.

Copyright 2020 by Environmental Data Resources, Inc. All rights reserved. Reproduction in any media or format, in whole or in part, of any report or map of Environmental Data Resources, Inc. or its affiliates is prohibited without prior written permission.

EDR and its logos (including Sanborn and Sanborn Map) are trademarks of Environmental Data Resources, Inc. or its affiliates. All other trademarks used herein are the property of their respective owners.

EXECUTIVE SUMMARY

DESCRIPTION

Environmental Data Resources, Inc.'s (EDR) City Directory Report is a screening tool designed to assist environmental professionals in evaluating potential liability on a target property resulting from past activities. EDR's City Directory Report includes a search of available city directory data at 5 year intervals.

RECORD SOURCES

EDR's Digital Archive combines historical directory listings from sources such as Cole Information and Dun & Bradstreet. These standard sources of property information complement and enhance each other to provide a more comprehensive report.

EDR is licensed to reproduce certain City Directory works by the copyright holders of those works. The purchaser of this EDR City Directory Report may include it in report(s) delivered to a customer. Reproduction of City Directories without permission of the publisher or licensed vendor may be a violation of copyright.



RESEARCH SUMMARY

The following research sources were consulted in the preparation of this report. A check mark indicates where information was identified in the source and provided in this report.

<u>Year</u>	<u>Target Street</u>	<u>Cross Street</u>	<u>Source</u>
2017	<input checked="" type="checkbox"/>	<input type="checkbox"/>	EDR Digital Archive
2014	<input checked="" type="checkbox"/>	<input type="checkbox"/>	EDR Digital Archive
2010	<input checked="" type="checkbox"/>	<input type="checkbox"/>	EDR Digital Archive
2005	<input checked="" type="checkbox"/>	<input type="checkbox"/>	EDR Digital Archive
2000	<input checked="" type="checkbox"/>	<input type="checkbox"/>	EDR Digital Archive
1995	<input checked="" type="checkbox"/>	<input type="checkbox"/>	EDR Digital Archive
1992	<input checked="" type="checkbox"/>	<input type="checkbox"/>	EDR Digital Archive
1986	<input checked="" type="checkbox"/>	<input type="checkbox"/>	Haines Criss-Cross Directory
1981	<input checked="" type="checkbox"/>	<input type="checkbox"/>	Haines Criss-Cross Directory
1977	<input checked="" type="checkbox"/>	<input type="checkbox"/>	Haines Criss-Cross Directory
1974	<input checked="" type="checkbox"/>	<input type="checkbox"/>	POLK DIRECTORY CO
1970	<input checked="" type="checkbox"/>	<input type="checkbox"/>	POLK DIRECTORY CO
1965	<input checked="" type="checkbox"/>	<input type="checkbox"/>	POLK DIRECTORY CO
1959	<input checked="" type="checkbox"/>	<input type="checkbox"/>	POLK DIRECTORY CO
1937	<input checked="" type="checkbox"/>	<input type="checkbox"/>	POLK DIRECTORY CO
1926	<input checked="" type="checkbox"/>	<input type="checkbox"/>	POLK DIRECTORY CO

EXECUTIVE SUMMARY

Year Target Street Cross Street Source

FINDINGS

TARGET PROPERTY STREET

I 80 At Columbus Parkway
Vallejo, CA 94591

<u>Year</u>	<u>CD Image</u>	<u>Source</u>
-------------	-----------------	---------------

COLUMBUS PKWY

2017	pg A1	EDR Digital Archive	
2014	pg A2	EDR Digital Archive	
2010	pg A4	EDR Digital Archive	
2005	pg A5	EDR Digital Archive	
2000	pg A6	EDR Digital Archive	
1986	pg A14	Haines Criss-Cross Directory	
1981	pg A16	Haines Criss-Cross Directory	
1977	pg A19	Haines Criss-Cross Directory	
1974	pg A21	POLK DIRECTORY CO	
1970	pg A22	POLK DIRECTORY CO	
1965	pg A23	POLK DIRECTORY CO	
1959	pg 0	POLK DIRECTORY CO	Street not listed in Source
1937	pg 0	POLK DIRECTORY CO	Street not listed in Source
1926	pg 0	POLK DIRECTORY CO	Street not listed in Source

COLUMBUS PKY

1995	pg A8	EDR Digital Archive
1992	pg A11	EDR Digital Archive

HIGHWAY 80

1992	pg A12	EDR Digital Archive
------	--------	---------------------

I 80

1995	pg A9	EDR Digital Archive
------	-------	---------------------

FINDINGS

<u>Year</u>	<u>CD Image</u>	<u>Source</u>	
<u>INTERSTATE 80</u>			
2017	-	EDR Digital Archive	Target and Adjoining not listed in Source
2014	pg A3	EDR Digital Archive	
2010	-	EDR Digital Archive	Target and Adjoining not listed in Source
2005	-	EDR Digital Archive	Target and Adjoining not listed in Source
2000	pg A7	EDR Digital Archive	
1995	pg A10	EDR Digital Archive	
1992	pg A13	EDR Digital Archive	
1986	pg A15	Haines Criss-Cross Directory	
1981	pg A17	Haines Criss-Cross Directory	
1981	pg A18	Haines Criss-Cross Directory	
1977	pg A20	Haines Criss-Cross Directory	
1974	-	POLK DIRECTORY CO	Street not listed in Source
1970	-	POLK DIRECTORY CO	Street not listed in Source
1965	-	POLK DIRECTORY CO	Street not listed in Source
1959	-	POLK DIRECTORY CO	Street not listed in Source
1937	-	POLK DIRECTORY CO	Street not listed in Source
1926	-	POLK DIRECTORY CO	Street not listed in Source

FINDINGS

CROSS STREETS

No Cross Streets Identified

City Directory Images

COLUMBUS PKWY 2017

401	LOWES
545	SOLANO COMMUNITY COLLEGE
660	BLUE ROCK SPRINGS GOLF COURSE DRIVIN CAFE ROCK
2309	WAYSIDE UNITED METHODIST CHURCH

COLUMBUS PKWY 2014

401	LOWES LOWES HOME IMPROVEMENT TEAM SUPERSTORES
545	SOLANO COMMUNITY COLLEGE
655	BLUE ROCK SPRINGS GOLF COURSE
660	BLUE ROCK SPRINGS GOLF COURSE DRIVIN CAFE ROCK
1230	DEVITA, PAUL A
2309	WAYSIDE UNITED METHODIST CHURCH

INTERSTATE 80

2014

148 KENTWIG, LANES

COLUMBUS PKWY 2010

660	CAFE ROCK AT BLUE ROCK SPRINGS
1230	LANGLEY, BARBARA J
2309	WAYSIDE UNITED METHODIST CHR

COLUMBUS PKWY 2005

655	BLUE ROCK SPRINGS GOLF COURSE LEGENDS AND HEROS VALLEJO GOLF CLUB INC
660	BLUE ROCK SPRINGS GOLF COURSE DRIVIN
1230	OCCUPANT UNKNOWN,
2309	WAYSIDE UNITED METHODIST CHURCH

COLUMBUS PKWY 2000

655	BLUE ROCK SPRINGS GOLF COURSE
660	BLUE ROCK SPRINGS GOLF COURSE DRIVING RANGE
	KISTLES BLUE ROCK SNACK SHOP
1230	LANGLEY, FRANK
2309	WAYSIDE UNITED METHODIST CHURCH

INTERSTATE 80

2000

- 124 ACTIVE REHAB CORPORATE OFFICE
ACTIVE REHAB VALLEJO CLINIC
- 148 DORN NIENDORF PRO SHOP
KENTWIG LANES
SANDYS SHORT CUT ALLEY



-

COLUMBUS PKY 1995

1230	LANGLEY, BARBARA
1505	BUTLER, PEGGY A
1545	MONTOYA, ALBERT C
2309	WAYSIDE UNITED METHODIST CHR

Target Street

✓

Cross Street

-

Source

EDR Digital Archive

I 80

1995

148 LARRY OLSON

INTERSTATE 80

1995

124 LAKERIDGE ATHLETIC CLUB
148 LARRY A OLSEN
NORTH BAY ACCOUNTING & TAX SVC

COLUMBUS PKY 1992

2309 WAYSIDE UN METH CH



-

HIGHWAY 80 1992

148 ANDREWS, T W
446 LOGAN, SANDRA

INTERSTATE 80

1992

124	EXERTEC PHYS THRPY LAKERIDGE CLUB
148	ANDREWS TERRENCE W COMPUTER ONE STOP KENTWIG LANES NIENDORF DORN SHOP NORTH BAY ACCTNG SV
446	CREST APT MOTEL
1324	HORSE&COW

COLUMBUS PKWY 1986

COLUMBUS PKWY 94589

VALLEJO

1539	CA LANDSCAPE	648-2222 +0
	CA LANDSCAPE	746-8577 +8
1541	D J S STEEL CO	644-1885 9
1545	ALNA KENNELS	643-2457
	MONTOYA NINA MRS	643-2457
1569	XXXX	00
2309	WAYSIDE UN METHGOIS	643-3100 1
	WAYSIDE UNITED METH	552-4367 4
NO #	BORDONI RAYMOND J	642-4942
NO #	BUTLER STEVEN	643-5713 9
NO #	GREATR VALJO RECRITN	643-6010
NO #	VALLEJO CHARRO ASSN	552-8221 0
★	9 BUS	3 RES
		2 NEW

INTERSTATE 80

1986

INTERSTATE 80 94590

VALLEJO

124	DAVIS GARY E	553-8310 +6
	KENTWIG FITNESS CNT	644-7788
	KENTWIG SWIM&RCQT	553-8310 3
148	ANDREWS TERRENCE W	557-2399 +6
	DORN NIENDORF SHOF	554-8992 4
	KENTWIG LANER	644-4103
	NIENDORF DORN SHOF	554-8992 4
	OLSEN LARRY A	557-2389 4
	PIZANTE MUSIC CO	643-8623 +6
200	XXXX	00
271	BAY WINDS SAILBOAT	643-4711 2
	TRADE WINDS ESTATES	643-4000
400	LUAU GARDEN	554-3858 4
446	CREST ART MOTEL	644-8864
709	XXXX	00
730	OVERPASS THE	942-7380
1300	MAYNARD MARIE E	648-3465
1308	XXXX	00
1324	HORSEACOW	942-0075
4700	AZEVEDO CHRIS	557-2091 +8
NO #	ISLANDER MCTEL	544-7775 3
NO #	MINIT MAN WNL ALGN	643-3518 5
NO #	REGENCY ISLNDR MTL	644-7775 2
★	15 BUS	8 RES
		4 NEW

COLUMBUS PKWY 1981

COLUMBUS PKWY 94590 VALLEJO

1541	D J S STEEL CO	644-1835	9
1545	ALNA KENNELS	643-2457	
	MONTOYA NINA MRS	643-2457	
2309	CARQUINEZ MNTSRI SC	552-5437+1	
	MONTESSORI SCHL	552-5437+1	
	WAYSIDE UN METHODIS	643-3108+1	
NO #	BORDONI RAYMOND J	642-4942	
NO #	BUTLER STEVEN	643-5713	9
NQ #	DITZ CRANE	642-4431	0
NO #	GREATR VALJO RECRTN	643-6010	
NO #	SOMERSET HIGHLANDS	642-4431	0
NO #	VALLEJO CHARRO ASSN	552-9221	0
★	9 BUS	3 RES	3 NEW

INTERSTATE 80 1981

INTERSTATE 80 94590

VALLEJO

124	KENTWIG FITNESS CNT	644-7788+1	
	KENTWIG HEALTH CLUB	644-7788	
	KENTWIG RACQUETBALL	644-7788	
	KENTWIG SWIM CLUB	644-7788	7
148	AIR SIGNAL INTL INC	552-5330	0
	BEEPERS OF VALLEJO	552-5330+1	
	KENTWIG LANES	644-4103	
	NITAS	644-4745	8
200	XXXX	00	
271	TRADE WINDS ESTATES	643-4000	
	TRADEWINDS SAILBOAT	643-4000+1	
446	CARTWRIGHT LINDA D	552-3692	+1
	CREST APT MOTEL	644-8864	
709	XXXX	00	
730	OVERPASS THE	642-7350	
1300.....	SUNSET TRLR PK		
	BOWLES ELSIE MRS	642-6833	2
	MAYNARD MARIE E	648-3465	3
	SUNSET TRAILER PRK	643-8852	8
1300.....			
1308	XXXX	00	
1324	HORSE&COW	842-0075	6
NO #	CAPTAINS TABLE	642-8989	
NO #	CURTOLA CO	642-4469	7
NO #	CURTOLA CO	642-5425	

INTERSTATE 80 1981

INTERSTATE 80		94590 CONT..	
NO #	DAVES SHELL SERV	643-8711	4
NO #	ISLANDER MOTEL	644-7775	0
NO #	KING RICHARDS TABLE	643-0073	
NO #	MINITMAN WHEEL ALGN	643-3518	4
NO #	PERKINS HAYDEN J	642-0050	
NO #	TERRYS COFFEE SHOP	643-0073	
NO #	TERRYS WAFFLE SHOP	642-8989	
★	23 BUS	7 RES	4 NEW

COLUMBUS PKWY 1977

COLUMBUS PKWY 94590 VALLEJO

1000	XXXX	00
1545*	ALNA KENNELS	643-2457
	MONTOYA NINA MRS	643-2457
2309*	WAYSIDE METHODT CH	643-3108
NO #	BORDONI RAYMOND J	642-4942
NO #*	GREATR VALJO RECRTN	643-6010
NO #	PHILLIPS M T	643-5713
NO #*	VALLEJO CHARRO ASSN	643-9570+7
*	4 BUS	4 RES
		1 NEW

INTERSTATE 80 1977

INTERSTATE 80 94590 VALLEJO

124*KENTWIG CLUB 644-7788
 *KENTWIG SWIM CLUB 644-7788+7
 148*FARMERS INS GROUP 644-9521+7
 *GUTIERREZ PHIL 644-5585 6
 *KENTWIG LANES 644-4103
 *TROPHY HDQTR CALIF 644-0500+7
 271*TRADE WINDS ESTATES 643-4000
 446*CREST APT MOTEL 644-8864
 730*OVERPASS THE 642-7350
 1034 XXXX 00
 1300.....SUNSET TRAILER PK
 BOWLES ELSIE MRS 642-6833 2
 FRYE GLENN L 552-6855 6
 MAYNARD MARIE E 648-3465 3
 1300.....
 1308*BELL MOTEL 642-1510
 1324*HORSE&COW 642-0075 6
 NO #*ALLSTATE ROAD SV 643-8711 2
 NO #*CAPTAINS TABLE 642-8989
 NO #*CARQUINEZ SHELL 644-0959+7
 NO #*CHEVRON STANDRD STN 643-9457 6
 NO #*CURTOLA CO CMMSSRY 642-5425
 NO #*CURTOLA CO OFFICE 642-4469+7
 NO #*DAVES SHELL 643-8711 4
 NO #*GLEN COVE ANML CLNC 643-2571 2
 NO #*KING RICHARDS TABLE 643-0073
 NO #*MINIT MN WHL ALGMNT 643-3518 4
 NO # PERKINS HAYDEN J 642-0050
 NO # ROSE AUBURN W 644-6804 4
 NO #*TERRYS COFFEE SHOP 643-0073
 NO #*TERRYS WAFFLE SHOP 642-8989
 NO #*WALKER WESLEY W 643-2571 2
 NO # WEBER GLEN W 643-2571 3
 # 24 BUS 7 RES 5 NEW

COLUMBUS PKWY 1974

**COLUMBUS PARKWAY —FROM
SPRINGS RD NORTH 2 EAST OF
ROLLINGWOOD DR**

ZIP CODE 94590

**Blue Rock Springs Municipal Golf Course
643-8476**

**2309 Wayside United Methodist Church
643-3108**

COLUMBUS PKWY 1970

82

**COLUMBUS PKWY —FROM MILLER RD
WEST 1 SOUTH OF SAUNDERS RD**

ZIP CODE 94590

2309 Wayside Methodist Church 643-3108

✓

-

COLUMBUS PKWY 1965

82

COLUMBUS PKWY -FROM
MILLER RD WEST 1 SOUTH
OF SAUNDERS RD

2309 WAYSIDE METHODIST
CHURCH 643-3108

APPENDIX E

ENVIRONMENTAL DATA RESOURCES (EDR) REPORT

Scotts Valley

I 80 At Columbus Parkway
Vallejo, CA 94591

Inquiry Number: 7083700.2s
August 11, 2022

The EDR Radius Map™ Report with GeoCheck®



6 Armstrong Road, 4th floor
Shelton, CT 06484
Toll Free: 800.352.0050
www.edrnet.com

TABLE OF CONTENTS

<u>SECTION</u>	<u>PAGE</u>
Executive Summary	ES1
Overview Map	2
Detail Map	3
Map Findings Summary	4
Map Findings	9
Orphan Summary	143
Government Records Searched/Data Currency Tracking	GR-1
 <u>GEOCHECK ADDENDUM</u>	
Physical Setting Source Addendum	A-1
Physical Setting Source Summary	A-2
Physical Setting SSURGO Soil Map	A-5
Physical Setting Source Map	A-10
Physical Setting Source Map Findings	A-12
Physical Setting Source Records Searched	PSGR-1

Thank you for your business.
Please contact EDR at 1-800-352-0050
with any questions or comments.

Disclaimer - Copyright and Trademark Notice

This Report contains certain information obtained from a variety of public and other sources reasonably available to Environmental Data Resources, Inc. It cannot be concluded from this Report that coverage information for the target and surrounding properties does not exist from other sources. **NO WARRANTY EXPRESSED OR IMPLIED, IS MADE WHATSOEVER IN CONNECTION WITH THIS REPORT. ENVIRONMENTAL DATA RESOURCES, INC. SPECIFICALLY DISCLAIMS THE MAKING OF ANY SUCH WARRANTIES, INCLUDING WITHOUT LIMITATION, MERCHANTABILITY OR FITNESS FOR A PARTICULAR USE OR PURPOSE. ALL RISK IS ASSUMED BY THE USER. IN NO EVENT SHALL ENVIRONMENTAL DATA RESOURCES, INC. BE LIABLE TO ANYONE, WHETHER ARISING OUT OF ERRORS OR OMISSIONS, NEGLIGENCE, ACCIDENT OR ANY OTHER CAUSE, FOR ANY LOSS OF DAMAGE, INCLUDING, WITHOUT LIMITATION, SPECIAL, INCIDENTAL, CONSEQUENTIAL, OR EXEMPLARY DAMAGES. ANY LIABILITY ON THE PART OF ENVIRONMENTAL DATA RESOURCES, INC. IS STRICTLY LIMITED TO A REFUND OF THE AMOUNT PAID FOR THIS REPORT.** Purchaser accepts this Report "AS IS". Any analyses, estimates, ratings, environmental risk levels or risk codes provided in this Report are provided for illustrative purposes only, and are not intended to provide, nor should they be interpreted as providing any facts regarding, or prediction or forecast of, any environmental risk for any property. Only a Phase I Environmental Site Assessment performed by an environmental professional can provide information regarding the environmental risk for any property. Additionally, the information provided in this Report is not to be construed as legal advice.

Copyright 2020 by Environmental Data Resources, Inc. All rights reserved. Reproduction in any media or format, in whole or in part, of any report or map of Environmental Data Resources, Inc., or its affiliates, is prohibited without prior written permission.

EDR and its logos (including Sanborn and Sanborn Map) are trademarks of Environmental Data Resources, Inc. or its affiliates. All other trademarks used herein are the property of their respective owners.

EXECUTIVE SUMMARY

A search of available environmental records was conducted by Environmental Data Resources, Inc (EDR). The report was designed to assist parties seeking to meet the search requirements of EPA's Standards and Practices for All Appropriate Inquiries (40 CFR Part 312), the ASTM Standard Practice for Environmental Site Assessments (E1527-21), the ASTM Standard Practice for Environmental Site Assessments for Forestland or Rural Property (E 2247-16), the ASTM Standard Practice for Limited Environmental Due Diligence: Transaction Screen Process (E 1528-14) or custom requirements developed for the evaluation of environmental risk associated with a parcel of real estate.

TARGET PROPERTY INFORMATION

ADDRESS

I 80 AT COLUMBUS PARKWAY
VALLEJO, CA 94591

COORDINATES

Latitude (North): 38.1462020 - 38° 8' 46.32"
Longitude (West): 122.2140310 - 122° 12' 50.51"
Universal Transverse Mercator: Zone 10
UTM X (Meters): 568871.0
UTM Y (Meters): 4222122.5
Elevation: 380 ft. above sea level

USGS TOPOGRAPHIC MAP ASSOCIATED WITH TARGET PROPERTY

Target Property Map: 12008105 CORDELIA, CA
Version Date: 2018

South Map: 12008089 BENICIA, CA
Version Date: 2018

AERIAL PHOTOGRAPHY IN THIS REPORT

Portions of Photo from: 20140608
Source: USDA

MAPPED SITES SUMMARY

Target Property Address:
 I 80 AT COLUMBUS PARKWAY
 VALLEJO, CA 94591

Click on Map ID to see full detail.

MAP ID	SITE NAME	ADDRESS	DATABASE ACRONYMS	RELATIVE ELEVATION	DIST (ft. & mi.) DIRECTION
A1	TOYOTA OF VALLEJO	1189 ADMIRAL CALLAGH	RCRA-SQG, FINDS, ECHO, HAZNET, HWTS	Lower	820, 0.155, South
B2	THE HOME DEPOT STORE	1175 ADMIRAL CALLAGH	CERS HAZ WASTE, CERS	Lower	850, 0.161, SSW
B3	HOME DEPOT 0633	1175 ADMIRAL CALLAGH	RCRA-SQG, HAZNET, HWTS	Lower	850, 0.161, SSW
A4	CVS PHARMACY #9927	1193 ADMIRAL CALLAGH	CERS HAZ WASTE, HAZNET, CERS, HWTS	Lower	870, 0.165, South
A5	CVS PHARMACY #9927	1193 ADMIRAL CALLAGH	RCRA-LQG, FINDS, ECHO	Lower	870, 0.165, South
B6	COSTCO WHOLESALE #13	198 PLAZA DR	CERS HAZ WASTE, CERS	Lower	978, 0.185, SSW
B7	COSTCO WHOLESALE # 1	198 PLAZA DR	RCRA-SQG	Lower	978, 0.185, SSW
A8	KOHL'S, INC. - STORE	1190 ADMIRAL CALLAGH	CERS HAZ WASTE, HAZNET, CERS, HWTS	Lower	992, 0.188, South
A9	KOHL'S INC - STORE #	1190 ADMIRAL CALLAGH	RCRA NonGen / NLR	Lower	992, 0.188, South
C10	WILSON CORNELIUS FOR	201 AUTOMALL PKWY	RCRA-SQG, HAZNET, HWTS	Lower	1159, 0.220, South
C11	TOYOTA VALLEJO	201 AUTO MALL PKWY	AST	Lower	1159, 0.220, South
C12	WILCOR AUTOS INC DBA	201 AUTO MALL PKWY	RCRA NonGen / NLR	Lower	1159, 0.220, South
C13	TOYOTA VALLEJO	201 AUTO MALL PKWY	CERS HAZ WASTE, CERS TANKS, CERS	Lower	1159, 0.220, South
D14	BEST BUY #1128	1182 ADMIRAL CALLAGH	CERS HAZ WASTE	Lower	1214, 0.230, South
D15	BEST BUY STORE #1128	1182 ADMIRAL CALLAGH	RCRA NonGen / NLR	Lower	1214, 0.230, South
E16	VALLEJO TOYOTA	1001 ADMIRAL CALLAGH	LUST, SWEEPS UST, CA FID UST, Cortese	Lower	1323, 0.251, SSW
E17	VALLEJO TOYOTA	1001 ADMIRAL CALLAGH	LUST, HIST CORTESE, CERS	Lower	1323, 0.251, SSW
18	VALLEJO CORNERS DRY	950 ADMIRAL CALLAGHA	CPS-SLIC, CERS	Lower	2016, 0.382, SSW

EXECUTIVE SUMMARY

TARGET PROPERTY SEARCH RESULTS

The target property was not listed in any of the databases searched by EDR.

DATABASES WITH NO MAPPED SITES

No mapped sites were found in EDR's search of available ("reasonably ascertainable ") government records either on the target property or within the search radius around the target property for the following databases:

STANDARD ENVIRONMENTAL RECORDS

Lists of Federal NPL (Superfund) sites

NPL..... National Priority List
Proposed NPL..... Proposed National Priority List Sites
NPL LIENS..... Federal Superfund Liens

Lists of Federal Delisted NPL sites

Delisted NPL..... National Priority List Deletions

Lists of Federal sites subject to CERCLA removals and CERCLA orders

FEDERAL FACILITY..... Federal Facility Site Information listing
SEMS..... Superfund Enterprise Management System

Lists of Federal CERCLA sites with NFRAP

SEMS-ARCHIVE..... Superfund Enterprise Management System Archive

Lists of Federal RCRA facilities undergoing Corrective Action

CORRACTS..... Corrective Action Report

Lists of Federal RCRA TSD facilities

RCRA-TSDF..... RCRA - Treatment, Storage and Disposal

Lists of Federal RCRA generators

RCRA-VSQG..... RCRA - Very Small Quantity Generators (Formerly Conditionally Exempt Small Quantity Generators)

Federal institutional controls / engineering controls registries

LUCIS..... Land Use Control Information System
US ENG CONTROLS..... Engineering Controls Sites List
US INST CONTROLS..... Institutional Controls Sites List

EXECUTIVE SUMMARY

Federal ERNS list

ERNS..... Emergency Response Notification System

Lists of state- and tribal (Superfund) equivalent sites

RESPONSE..... State Response Sites

Lists of state- and tribal hazardous waste facilities

ENVIROSTOR..... EnviroStor Database

Lists of state and tribal landfills and solid waste disposal facilities

SWF/LF..... Solid Waste Information System

Lists of state and tribal leaking storage tanks

INDIAN LUST..... Leaking Underground Storage Tanks on Indian Land

Lists of state and tribal registered storage tanks

FEMA UST..... Underground Storage Tank Listing

UST..... Active UST Facilities

INDIAN UST..... Underground Storage Tanks on Indian Land

Lists of state and tribal voluntary cleanup sites

INDIAN VCP..... Voluntary Cleanup Priority Listing

VCP..... Voluntary Cleanup Program Properties

Lists of state and tribal brownfield sites

BROWNFIELDS..... Considered Brownfields Sites Listing

ADDITIONAL ENVIRONMENTAL RECORDS

Local Brownfield lists

US BROWNFIELDS..... A Listing of Brownfields Sites

Local Lists of Landfill / Solid Waste Disposal Sites

WMUDS/SWAT..... Waste Management Unit Database

SWRCY..... Recycler Database

HAULERS..... Registered Waste Tire Haulers Listing

INDIAN ODI..... Report on the Status of Open Dumps on Indian Lands

ODI..... Open Dump Inventory

DEBRIS REGION 9..... Torres Martinez Reservation Illegal Dump Site Locations

IHS OPEN DUMPS..... Open Dumps on Indian Land

Local Lists of Hazardous waste / Contaminated Sites

US HIST CDL..... Delisted National Clandestine Laboratory Register

EXECUTIVE SUMMARY

HIST Cal-Sites.....	Historical Calsites Database
SCH.....	School Property Evaluation Program
CDL.....	Clandestine Drug Labs
Toxic Pits.....	Toxic Pits Cleanup Act Sites
US CDL.....	National Clandestine Laboratory Register
AQUEOUS FOAM.....	Former Fire Training Facility Assessments Listing
PFAS.....	PFAS Contamination Site Location Listing

Local Lists of Registered Storage Tanks

SWEEPS UST.....	SWEEPS UST Listing
HIST UST.....	Hazardous Substance Storage Container Database
CA FID UST.....	Facility Inventory Database

Local Land Records

LIENS.....	Environmental Liens Listing
LIENS 2.....	CERCLA Lien Information
DEED.....	Deed Restriction Listing

Records of Emergency Release Reports

HMIRS.....	Hazardous Materials Information Reporting System
CHMIRS.....	California Hazardous Material Incident Report System
LDS.....	Land Disposal Sites Listing
MCS.....	Military Cleanup Sites Listing
SPILLS 90.....	SPILLS 90 data from FirstSearch

Other Ascertainable Records

FUDS.....	Formerly Used Defense Sites
DOD.....	Department of Defense Sites
SCRD DRYCLEANERS.....	State Coalition for Remediation of Drycleaners Listing
US FIN ASSUR.....	Financial Assurance Information
EPA WATCH LIST.....	EPA WATCH LIST
2020 COR ACTION.....	2020 Corrective Action Program List
TSCA.....	Toxic Substances Control Act
TRIS.....	Toxic Chemical Release Inventory System
SSTS.....	Section 7 Tracking Systems
ROD.....	Records Of Decision
RMP.....	Risk Management Plans
RAATS.....	RCRA Administrative Action Tracking System
PRP.....	Potentially Responsible Parties
PADS.....	PCB Activity Database System
ICIS.....	Integrated Compliance Information System
FTTS.....	FIFRA/ TSCA Tracking System - FIFRA (Federal Insecticide, Fungicide, & Rodenticide Act)/TSCA (Toxic Substances Control Act)
MLTS.....	Material Licensing Tracking System
COAL ASH DOE.....	Steam-Electric Plant Operation Data
COAL ASH EPA.....	Coal Combustion Residues Surface Impoundments List
PCB TRANSFORMER.....	PCB Transformer Registration Database
RADINFO.....	Radiation Information Database
HIST FTTS.....	FIFRA/TSCA Tracking System Administrative Case Listing
DOT OPS.....	Incident and Accident Data
CONSENT.....	Superfund (CERCLA) Consent Decrees

EXECUTIVE SUMMARY

INDIAN RESERV.	Indian Reservations
FUSRAP	Formerly Utilized Sites Remedial Action Program
UMTRA	Uranium Mill Tailings Sites
LEAD SMELTERS	Lead Smelter Sites
US AIRS	Aerometric Information Retrieval System Facility Subsystem
US MINES	Mines Master Index File
ABANDONED MINES	Abandoned Mines
FINDS	Facility Index System/Facility Registry System
DOCKET HWC	Hazardous Waste Compliance Docket Listing
ECHO	Enforcement & Compliance History Information
UXO	Unexploded Ordnance Sites
FUELS PROGRAM	EPA Fuels Program Registered Listing
CA BOND EXP. PLAN	Bond Expenditure Plan
CUPA Listings	CUPA Resources List
DRYCLEANERS	Cleaner Facilities
EML	Emissions Inventory Data
ENF	Enforcement Action Listing
Financial Assurance	Financial Assurance Information Listing
HAZNET	Facility and Manifest Data
ICE	ICE
HWP	EnviroStor Permitted Facilities Listing
HWT	Registered Hazardous Waste Transporter Database
MINES	Mines Site Location Listing
MWMP	Medical Waste Management Program Listing
NPDES	NPDES Permits Listing
PEST LIC	Pesticide Regulation Licenses Listing
PROC	Certified Processors Database
Notify 65	Proposition 65 Records
UIC	UIC Listing
UIC GEO	UIC GEO (GEOTRACKER)
WASTEWATER PITS	Oil Wastewater Pits Listing
WDS	Waste Discharge System
WIP	Well Investigation Program Case List
MILITARY PRIV SITES	MILITARY PRIV SITES (GEOTRACKER)
PROJECT	PROJECT (GEOTRACKER)
WDR	Waste Discharge Requirements Listing
CIWQS	California Integrated Water Quality System
CERS	CERS
NON-CASE INFO	NON-CASE INFO (GEOTRACKER)
OTHER OIL GAS	OTHER OIL & GAS (GEOTRACKER)
PROD WATER PONDS	PROD WATER PONDS (GEOTRACKER)
SAMPLING POINT	SAMPLING POINT (GEOTRACKER)
WELL STIM PROJ	Well Stimulation Project (GEOTRACKER)
MINES MRDS	Mineral Resources Data System
HWTS	Hazardous Waste Tracking System

EDR HIGH RISK HISTORICAL RECORDS

EDR Exclusive Records

EDR MGP	EDR Proprietary Manufactured Gas Plants
EDR Hist Auto	EDR Exclusive Historical Auto Stations
EDR Hist Cleaner	EDR Exclusive Historical Cleaners

EDR RECOVERED GOVERNMENT ARCHIVES

Exclusive Recovered Govt. Archives

RGA LF	Recovered Government Archive Solid Waste Facilities List
--------	--

EXECUTIVE SUMMARY

RGA LUST..... Recovered Government Archive Leaking Underground Storage Tank

SURROUNDING SITES: SEARCH RESULTS

Surrounding sites were identified in the following databases.

Elevations have been determined from the USGS Digital Elevation Model and should be evaluated on a relative (not an absolute) basis. Relative elevation information between sites of close proximity should be field verified. Sites with an elevation equal to or higher than the target property have been differentiated below from sites with an elevation lower than the target property.

Page numbers and map identification numbers refer to the EDR Radius Map report where detailed data on individual sites can be reviewed.

Sites listed in ***bold italics*** are in multiple databases.

Unmappable (orphan) sites are not considered in the foregoing analysis.

STANDARD ENVIRONMENTAL RECORDS

Lists of Federal RCRA generators

RCRA-LQG: RCRAInfo is EPA's comprehensive information system, providing access to data supporting the Resource Conservation and Recovery Act (RCRA) of 1976 and the Hazardous and Solid Waste Amendments (HSWA) of 1984. The database includes selective information on sites which generate, transport, store, treat and/or dispose of hazardous waste as defined by the Resource Conservation and Recovery Act (RCRA). Large quantity generators (LQGs) generate over 1,000 kilograms (kg) of hazardous waste, or over 1 kg of acutely hazardous waste per month.

A review of the RCRA-LQG list, as provided by EDR, and dated 06/20/2022 has revealed that there is 1 RCRA-LQG site within approximately 0.25 miles of the target property.

<u>Lower Elevation</u>	<u>Address</u>	<u>Direction / Distance</u>	<u>Map ID</u>	<u>Page</u>
<i>CVS PHARMACY #9927</i> EPA ID:: CAR000256990	<i>1193 ADMIRAL CALLAGH</i>	<i>S 1/8 - 1/4 (0.165 mi.)</i>	<i>A5</i>	<i>83</i>

RCRA-SQG: RCRAInfo is EPA's comprehensive information system, providing access to data supporting the Resource Conservation and Recovery Act (RCRA) of 1976 and the Hazardous and Solid Waste Amendments (HSWA) of 1984. The database includes selective information on sites which generate, transport, store, treat and/or dispose of hazardous waste as defined by the Resource Conservation and Recovery Act (RCRA). Small quantity generators (SQGs) generate between 100 kg and 1,000 kg of hazardous waste per month.

A review of the RCRA-SQG list, as provided by EDR, and dated 06/20/2022 has revealed that there are 4 RCRA-SQG sites within approximately 0.25 miles of the target property.

<u>Lower Elevation</u>	<u>Address</u>	<u>Direction / Distance</u>	<u>Map ID</u>	<u>Page</u>
<i>TOYOTA OF VALLEJO</i> EPA ID:: CAR000140632	<i>1189 ADMIRAL CALLAGH</i>	<i>S 1/8 - 1/4 (0.155 mi.)</i>	<i>A1</i>	<i>9</i>
<i>HOME DEPOT 0633</i> EPA ID:: CAR000165977	<i>1175 ADMIRAL CALLAGH</i>	<i>SSW 1/8 - 1/4 (0.161 mi.)</i>	<i>B3</i>	<i>18</i>
<i>COSTCO WHOLESALE # 1</i> EPA ID:: CAR000004804	<i>198 PLAZA DR</i>	<i>SSW 1/8 - 1/4 (0.185 mi.)</i>	<i>B7</i>	<i>94</i>
<i>WILSON CORNELIUS FOR</i>	<i>201 AUTOMALL PKWY</i>	<i>S 1/8 - 1/4 (0.220 mi.)</i>	<i>C10</i>	<i>110</i>

EXECUTIVE SUMMARY

EPA ID:: CAR000181727

Lists of state and tribal leaking storage tanks

LUST: Leaking Underground Storage Tank (LUST) Sites included in GeoTracker. GeoTracker is the Water Boards data management system for sites that impact, or have the potential to impact, water quality in California, with emphasis on groundwater.

A review of the LUST list, as provided by EDR, has revealed that there are 2 LUST sites within approximately 0.5 miles of the target property.

<u>Lower Elevation</u>	<u>Address</u>	<u>Direction / Distance</u>	<u>Map ID</u>	<u>Page</u>
VALLEJO TOYOTA Database: LUST REG 2, Date of Government Version: 09/30/2004 date9: 7/22/1998 Facility Id: 48-0335 Facility Status: Case Closed	1001 ADMIRAL CALLAGH	SSW 1/4 - 1/2 (0.251 mi.)	E16	136
VALLEJO TOYOTA Database: SOLANO CO. LUST, Date of Government Version: 06/04/2019 Database: LUST, Date of Government Version: 05/23/2022 Global Id: T0609500305 Facility Status: I Status: Completed - Case Closed Facility Id: 10638	1001 ADMIRAL CALLAGH	SSW 1/4 - 1/2 (0.251 mi.)	E17	139

CPS-SLIC: Cleanup Program Sites (CPS; also known as Site Cleanups [SC] and formerly known as Spills, Leaks, Investigations, and Cleanups [SLIC] sites) included in GeoTracker. GeoTracker is the Water Boards data management system for sites that impact, or have the potential to impact, water quality in California, with emphasis on groundwater.

A review of the CPS-SLIC list, as provided by EDR, has revealed that there is 1 CPS-SLIC site within approximately 0.5 miles of the target property.

<u>Lower Elevation</u>	<u>Address</u>	<u>Direction / Distance</u>	<u>Map ID</u>	<u>Page</u>
VALLEJO CORNERS DRY Database: CPS-SLIC, Date of Government Version: 05/23/2022 Global Id: T10000008140 Facility Status: Completed - Case Closed	950 ADMIRAL CALLAGHA	SSW 1/4 - 1/2 (0.382 mi.)	18	141

Lists of state and tribal registered storage tanks

AST: A listing of aboveground storage tank petroleum storage tank locations.

A review of the AST list, as provided by EDR, has revealed that there is 1 AST site within approximately 0.25 miles of the target property.

<u>Lower Elevation</u>	<u>Address</u>	<u>Direction / Distance</u>	<u>Map ID</u>	<u>Page</u>
TOYOTA VALLEJO Database: AST, Date of Government Version: 07/06/2016	201 AUTO MALL PKWY	S 1/8 - 1/4 (0.220 mi.)	C11	121

EXECUTIVE SUMMARY

ADDITIONAL ENVIRONMENTAL RECORDS

Local Lists of Hazardous waste / Contaminated Sites

CERS HAZ WASTE: List of sites in the California Environmental Protection Agency (CalEPA) Regulated Site Portal which fall under the Hazardous Chemical Management, Hazardous Waste Onsite Treatment, Household Hazardous Waste Collection, Hazardous Waste Generator, and RCRA LQ HW Generator programs.

A review of the CERS HAZ WASTE list, as provided by EDR, and dated 04/18/2022 has revealed that there are 6 CERS HAZ WASTE sites within approximately 0.25 miles of the target property.

<u>Lower Elevation</u>	<u>Address</u>	<u>Direction / Distance</u>	<u>Map ID</u>	<u>Page</u>
THE HOME DEPOT STORE	1175 ADMIRAL CALLAGH	SSW 1/8 - 1/4 (0.161 mi.)	B2	14
CVS PHARMACY #9927	1193 ADMIRAL CALLAGH	S 1/8 - 1/4 (0.165 mi.)	A4	74
COSTCO WHOLESALE #13	198 PLAZA DR	SSW 1/8 - 1/4 (0.185 mi.)	B6	90
KOHL'S, INC. - STORE	1190 ADMIRAL CALLAGH	S 1/8 - 1/4 (0.188 mi.)	A8	103
TOYOTA VALLEJO	201 AUTO MALL PKWY	S 1/8 - 1/4 (0.220 mi.)	C13	124
BEST BUY #1128	1182 ADMIRAL CALLAGH	S 1/8 - 1/4 (0.230 mi.)	D14	131

Local Lists of Registered Storage Tanks

CERS TANKS: List of sites in the California Environmental Protection Agency (CalEPA) Regulated Site Portal which fall under the Aboveground Petroleum Storage and Underground Storage Tank regulatory programs.

A review of the CERS TANKS list, as provided by EDR, and dated 04/18/2022 has revealed that there is 1 CERS TANKS site within approximately 0.25 miles of the target property.

<u>Lower Elevation</u>	<u>Address</u>	<u>Direction / Distance</u>	<u>Map ID</u>	<u>Page</u>
TOYOTA VALLEJO	201 AUTO MALL PKWY	S 1/8 - 1/4 (0.220 mi.)	C13	124

Other Ascertainable Records

RCRA NonGen / NLR: RCRAInfo is EPA's comprehensive information system, providing access to data supporting the Resource Conservation and Recovery Act (RCRA) of 1976 and the Hazardous and Solid Waste Amendments (HSWA) of 1984. The database includes selective information on sites which generate, transport, store, treat and/or dispose of hazardous waste as defined by the Resource Conservation and Recovery Act (RCRA). Non-Generators do not presently generate hazardous waste.

A review of the RCRA NonGen / NLR list, as provided by EDR, and dated 06/20/2022 has revealed that there are 3 RCRA NonGen / NLR sites within approximately 0.25 miles of the target property.

<u>Lower Elevation</u>	<u>Address</u>	<u>Direction / Distance</u>	<u>Map ID</u>	<u>Page</u>
KOHL'S INC - STORE # EPA ID:: CAL000356217	1190 ADMIRAL CALLAGH	S 1/8 - 1/4 (0.188 mi.)	A9	107
WILCOR AUTOS INC DBA EPA ID:: CAL000358047	201 AUTO MALL PKWY	S 1/8 - 1/4 (0.220 mi.)	C12	122
BEST BUY STORE #1128	1182 ADMIRAL CALLAGH	S 1/8 - 1/4 (0.230 mi.)	D15	133

EXECUTIVE SUMMARY

EPA ID:: CAL000426061

Cortese: The sites for the list are designated by the State Water Resource Control Board (LUST), the Integrated Waste Board (SWF/LS), and the Department of Toxic Substances Control (Cal-Sites).

A review of the Cortese list, as provided by EDR, and dated 03/21/2022 has revealed that there is 1 Cortese site within approximately 0.5 miles of the target property.

<u>Lower Elevation</u>	<u>Address</u>	<u>Direction / Distance</u>	<u>Map ID</u>	<u>Page</u>
VALLEJO TOYOTA Cleanup Status: COMPLETED - CASE CLOSED	1001 ADMIRAL CALLAGH	SSW 1/4 - 1/2 (0.251 mi.)	E16	136

HIST CORTESE: The sites for the list are designated by the State Water Resource Control Board [LUST], the Integrated Waste Board [SWF/LS], and the Department of Toxic Substances Control [CAL SITES]. This listing is no longer updated by the state agency.

A review of the HIST CORTESE list, as provided by EDR, and dated 04/01/2001 has revealed that there is 1 HIST CORTESE site within approximately 0.5 miles of the target property.

<u>Lower Elevation</u>	<u>Address</u>	<u>Direction / Distance</u>	<u>Map ID</u>	<u>Page</u>
VALLEJO TOYOTA Reg Id: 48-0335	1001 ADMIRAL CALLAGH	SSW 1/4 - 1/2 (0.251 mi.)	E17	139

EXECUTIVE SUMMARY

Due to poor or inadequate address information, the following sites were not mapped. Count: 1 records.

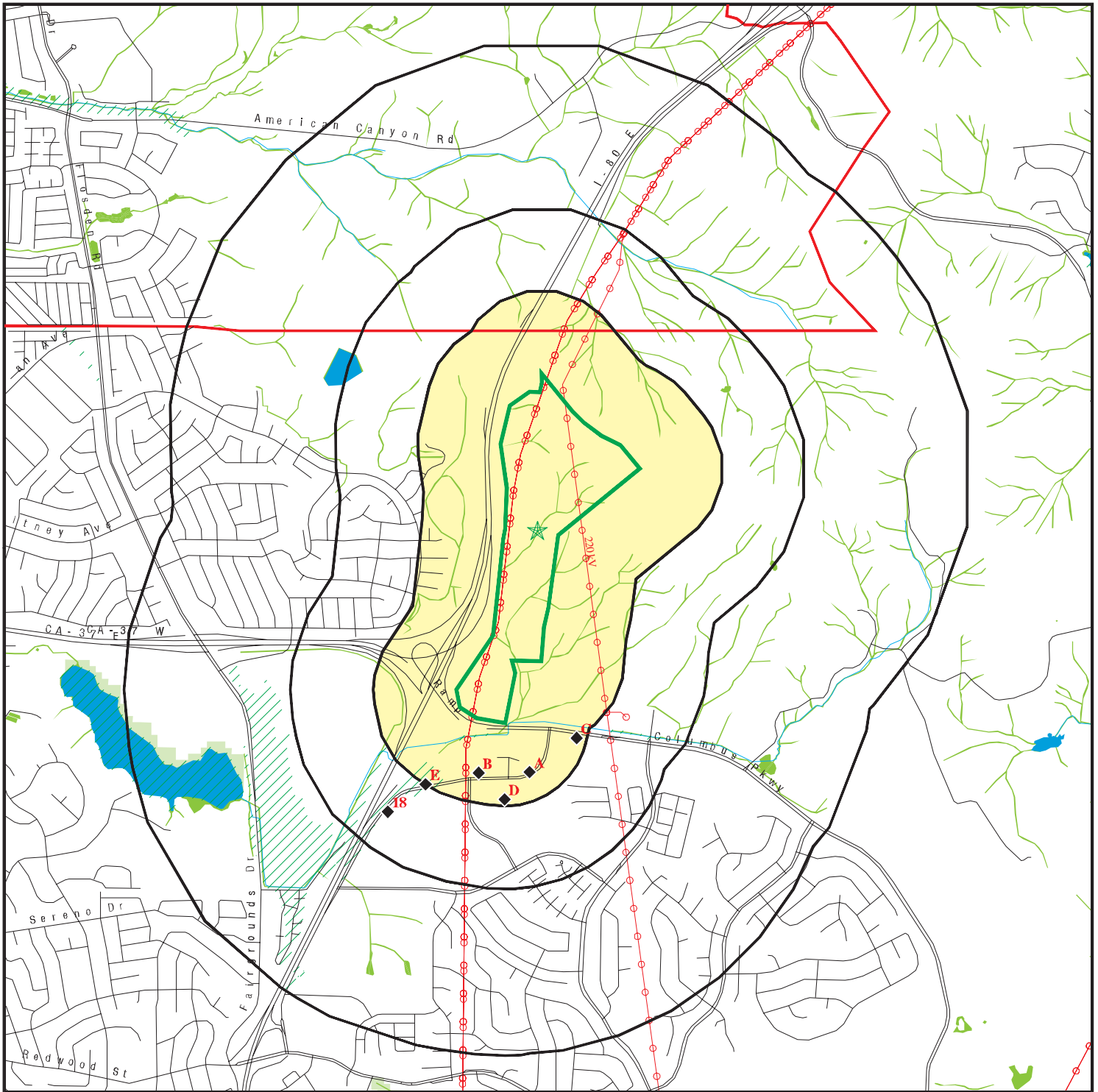
Site Name

Database(s)

STATE HIGHWAY 37 IDS

SWF/LF

OVERVIEW MAP - 7083700.2S



Target Property

Sites at elevations higher than or equal to the target property

Sites at elevations lower than the target property

Manufactured Gas Plants

National Priority List Sites

Dept. Defense Sites

Indian Reservations BIA

County Boundary

Power transmission lines

Special Flood Hazard Area (1%)

0.2% Annual Chance Flood Hazard

National Wetland Inventory

State Wetlands

Areas of Concern

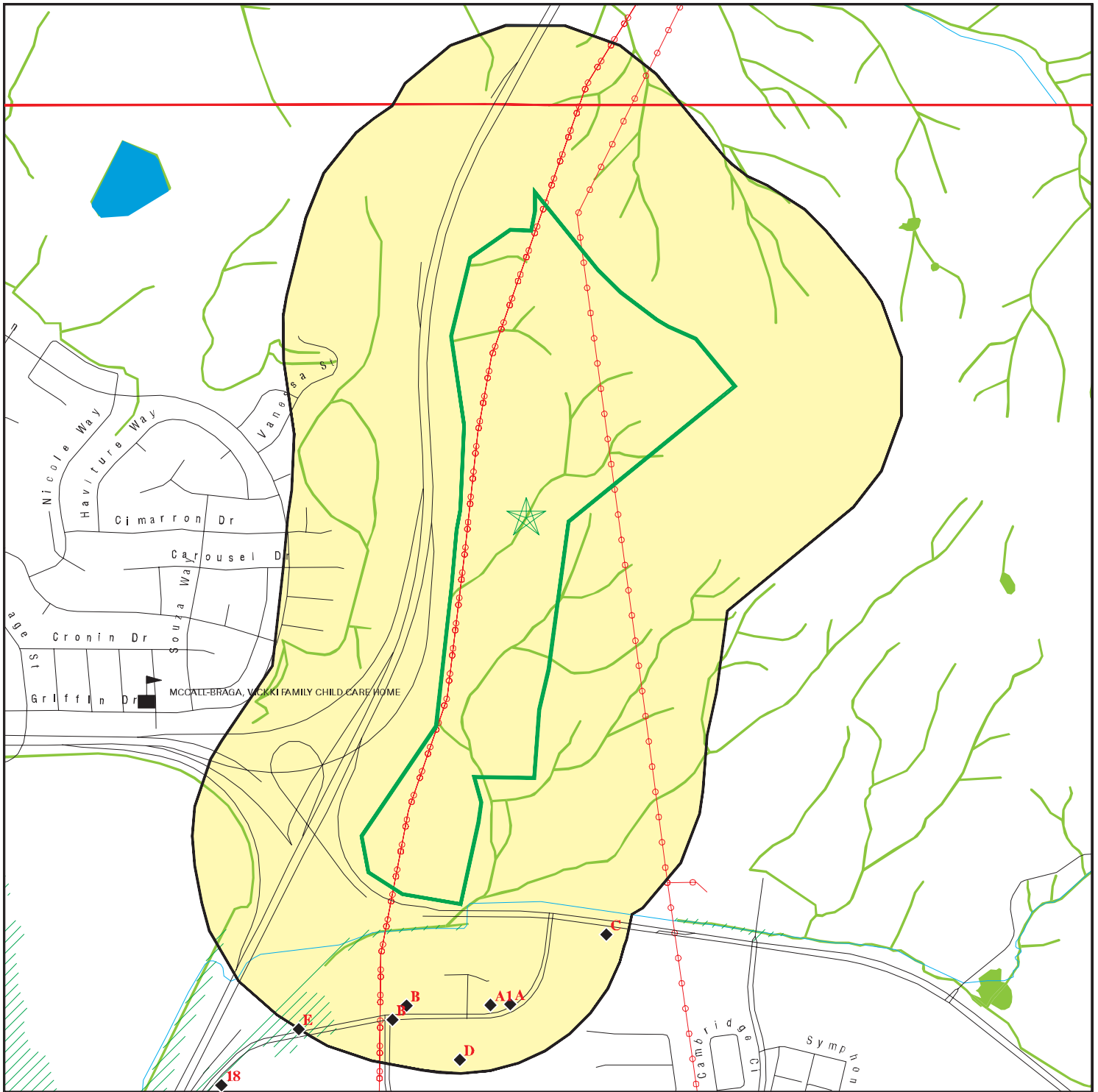


This report includes Interactive Map Layers to display and/or hide map information. The legend includes only those icons for the default map view.

SITE NAME: Scotts Valley
 ADDRESS: I 80 At Columbus Parkway
 Vallejo CA 94591
 LAT/LONG: 38.146202 / 122.214031

CLIENT: Montrose Environmental
 CONTACT: Charlane Gross
 INQUIRY #: 7083700.2s
 DATE: August 11, 2022 12:34 pm

DETAIL MAP - 7083700.2S



Target Property

Sites at elevations higher than or equal to the target property

Sites at elevations lower than the target property

Manufactured Gas Plants

Sensitive Receptors

National Priority List Sites

Dept. Defense Sites

Indian Reservations BIA

County Boundary

Power transmission lines

Special Flood Hazard Area (1%)

0.2% Annual Chance Flood Hazard

National Wetland Inventory

State Wetlands

Areas of Concern



This report includes Interactive Map Layers to display and/or hide map information. The legend includes only those icons for the default map view.

SITE NAME: Scotts Valley
 ADDRESS: 180 At Columbus Parkway
 Vallejo CA 94591
 LAT/LONG: 38.146202 / 122.214031

CLIENT: Montrose Environmental
 CONTACT: Charlane Gross
 INQUIRY #: 7083700.2s
 DATE: August 11, 2022 12:35 pm

MAP FINDINGS SUMMARY

Database	Search Distance (Miles)	Target Property	< 1/8	1/8 - 1/4	1/4 - 1/2	1/2 - 1	> 1	Total Plotted
STANDARD ENVIRONMENTAL RECORDS								
<i>Lists of Federal NPL (Superfund) sites</i>								
NPL	1.000		0	0	0	0	NR	0
Proposed NPL	1.000		0	0	0	0	NR	0
NPL LIENS	1.000		0	0	0	0	NR	0
<i>Lists of Federal Delisted NPL sites</i>								
Delisted NPL	1.000		0	0	0	0	NR	0
<i>Lists of Federal sites subject to CERCLA removals and CERCLA orders</i>								
FEDERAL FACILITY	0.500		0	0	0	NR	NR	0
SEMS	0.500		0	0	0	NR	NR	0
<i>Lists of Federal CERCLA sites with NFRAP</i>								
SEMS-ARCHIVE	0.500		0	0	0	NR	NR	0
<i>Lists of Federal RCRA facilities undergoing Corrective Action</i>								
CORRACTS	1.000		0	0	0	0	NR	0
<i>Lists of Federal RCRA TSD facilities</i>								
RCRA-TSDF	0.500		0	0	0	NR	NR	0
<i>Lists of Federal RCRA generators</i>								
RCRA-LQG	0.250		0	1	NR	NR	NR	1
RCRA-SQG	0.250		0	4	NR	NR	NR	4
RCRA-VSQG	0.250		0	0	NR	NR	NR	0
<i>Federal institutional controls / engineering controls registries</i>								
LUCIS	0.500		0	0	0	NR	NR	0
US ENG CONTROLS	0.500		0	0	0	NR	NR	0
US INST CONTROLS	0.500		0	0	0	NR	NR	0
<i>Federal ERNS list</i>								
ERNS	0.001		0	NR	NR	NR	NR	0
<i>Lists of state- and tribal (Superfund) equivalent sites</i>								
RESPONSE	1.000		0	0	0	0	NR	0
<i>Lists of state- and tribal hazardous waste facilities</i>								
ENVIROSTOR	1.000		0	0	0	0	NR	0
<i>Lists of state and tribal landfills and solid waste disposal facilities</i>								
SWF/LF	0.500		0	0	0	NR	NR	0

MAP FINDINGS SUMMARY

Database	Search Distance (Miles)	Target Property	< 1/8	1/8 - 1/4	1/4 - 1/2	1/2 - 1	> 1	Total Plotted
<i>Lists of state and tribal leaking storage tanks</i>								
LUST	0.500		0	0	2	NR	NR	2
INDIAN LUST	0.500		0	0	0	NR	NR	0
CPS-SLIC	0.500		0	0	1	NR	NR	1
<i>Lists of state and tribal registered storage tanks</i>								
FEMA UST	0.250		0	0	NR	NR	NR	0
UST	0.250		0	0	NR	NR	NR	0
AST	0.250		0	1	NR	NR	NR	1
INDIAN UST	0.250		0	0	NR	NR	NR	0
<i>Lists of state and tribal voluntary cleanup sites</i>								
INDIAN VCP	0.500		0	0	0	NR	NR	0
VCP	0.500		0	0	0	NR	NR	0
<i>Lists of state and tribal brownfield sites</i>								
BROWNFIELDS	0.500		0	0	0	NR	NR	0
<u>ADDITIONAL ENVIRONMENTAL RECORDS</u>								
<i>Local Brownfield lists</i>								
US BROWNFIELDS	0.500		0	0	0	NR	NR	0
<i>Local Lists of Landfill / Solid Waste Disposal Sites</i>								
WMUDS/SWAT	0.500		0	0	0	NR	NR	0
SWRCY	0.500		0	0	0	NR	NR	0
HAULERS	0.001		0	NR	NR	NR	NR	0
INDIAN ODI	0.500		0	0	0	NR	NR	0
ODI	0.500		0	0	0	NR	NR	0
DEBRIS REGION 9	0.500		0	0	0	NR	NR	0
IHS OPEN DUMPS	0.500		0	0	0	NR	NR	0
<i>Local Lists of Hazardous waste / Contaminated Sites</i>								
US HIST CDL	0.001		0	NR	NR	NR	NR	0
HIST Cal-Sites	1.000		0	0	0	0	NR	0
SCH	0.250		0	0	NR	NR	NR	0
CDL	0.001		0	NR	NR	NR	NR	0
Toxic Pits	1.000		0	0	0	0	NR	0
CERS HAZ WASTE	0.250		0	6	NR	NR	NR	6
US CDL	0.001		0	NR	NR	NR	NR	0
AQUEOUS FOAM	TP		NR	NR	NR	NR	NR	0
PFAS	0.500		0	0	0	NR	NR	0
<i>Local Lists of Registered Storage Tanks</i>								
SWEEPS UST	0.250		0	0	NR	NR	NR	0
HIST UST	0.250		0	0	NR	NR	NR	0
CA FID UST	0.250		0	0	NR	NR	NR	0

MAP FINDINGS SUMMARY

Database	Search Distance (Miles)	Target Property	< 1/8	1/8 - 1/4	1/4 - 1/2	1/2 - 1	> 1	Total Plotted
CERS TANKS	0.250		0	1	NR	NR	NR	1
Local Land Records								
LIENS	0.001		0	NR	NR	NR	NR	0
LIENS 2	0.001		0	NR	NR	NR	NR	0
DEED	0.500		0	0	0	NR	NR	0
Records of Emergency Release Reports								
HMIRS	0.001		0	NR	NR	NR	NR	0
CHMIRS	0.001		0	NR	NR	NR	NR	0
LDS	0.001		0	NR	NR	NR	NR	0
MCS	0.001		0	NR	NR	NR	NR	0
SPILLS 90	0.001		0	NR	NR	NR	NR	0
Other Ascertainable Records								
RCRA NonGen / NLR	0.250		0	3	NR	NR	NR	3
FUDS	1.000		0	0	0	0	NR	0
DOD	1.000		0	0	0	0	NR	0
SCRD DRYCLEANERS	0.500		0	0	0	NR	NR	0
US FIN ASSUR	0.001		0	NR	NR	NR	NR	0
EPA WATCH LIST	0.001		0	NR	NR	NR	NR	0
2020 COR ACTION	0.250		0	0	NR	NR	NR	0
TSCA	0.001		0	NR	NR	NR	NR	0
TRIS	0.001		0	NR	NR	NR	NR	0
SSTS	0.001		0	NR	NR	NR	NR	0
ROD	1.000		0	0	0	0	NR	0
RMP	0.001		0	NR	NR	NR	NR	0
RAATS	0.001		0	NR	NR	NR	NR	0
PRP	0.001		0	NR	NR	NR	NR	0
PADS	0.001		0	NR	NR	NR	NR	0
ICIS	0.001		0	NR	NR	NR	NR	0
FTTS	0.001		0	NR	NR	NR	NR	0
MLTS	0.001		0	NR	NR	NR	NR	0
COAL ASH DOE	0.001		0	NR	NR	NR	NR	0
COAL ASH EPA	0.500		0	0	0	NR	NR	0
PCB TRANSFORMER	0.001		0	NR	NR	NR	NR	0
RADINFO	0.001		0	NR	NR	NR	NR	0
HIST FTTS	0.001		0	NR	NR	NR	NR	0
DOT OPS	0.001		0	NR	NR	NR	NR	0
CONSENT	1.000		0	0	0	0	NR	0
INDIAN RESERV	1.000		0	0	0	0	NR	0
FUSRAP	1.000		0	0	0	0	NR	0
UMTRA	0.500		0	0	0	NR	NR	0
LEAD SMELTERS	0.001		0	NR	NR	NR	NR	0
US AIRS	0.001		0	NR	NR	NR	NR	0
US MINES	0.250		0	0	NR	NR	NR	0
ABANDONED MINES	0.250		0	0	NR	NR	NR	0
FINDS	0.001		0	NR	NR	NR	NR	0
DOCKET HWC	0.001		0	NR	NR	NR	NR	0
ECHO	0.001		0	NR	NR	NR	NR	0
UXO	1.000		0	0	0	0	NR	0

MAP FINDINGS SUMMARY

Database	Search Distance (Miles)	Target Property	< 1/8	1/8 - 1/4	1/4 - 1/2	1/2 - 1	> 1	Total Plotted
FUELS PROGRAM	0.250		0	0	NR	NR	NR	0
CA BOND EXP. PLAN	1.000		0	0	0	0	NR	0
Cortese	0.500		0	0	1	NR	NR	1
CUPA Listings	0.250		0	0	NR	NR	NR	0
DRYCLEANERS	0.250		0	0	NR	NR	NR	0
EMI	0.001		0	NR	NR	NR	NR	0
ENF	0.001		0	NR	NR	NR	NR	0
Financial Assurance	0.001		0	NR	NR	NR	NR	0
HAZNET	0.001		0	NR	NR	NR	NR	0
ICE	0.001		0	NR	NR	NR	NR	0
HIST CORTESE	0.500		0	0	1	NR	NR	1
HWP	1.000		0	0	0	0	NR	0
HWT	0.250		0	0	NR	NR	NR	0
MINES	0.250		0	0	NR	NR	NR	0
MWMP	0.250		0	0	NR	NR	NR	0
NPDES	0.001		0	NR	NR	NR	NR	0
PEST LIC	0.001		0	NR	NR	NR	NR	0
PROC	0.500		0	0	0	NR	NR	0
Notify 65	1.000		0	0	0	0	NR	0
UIC	0.001		0	NR	NR	NR	NR	0
UIC GEO	0.001		0	NR	NR	NR	NR	0
WASTEWATER PITS	0.500		0	0	0	NR	NR	0
WDS	0.001		0	NR	NR	NR	NR	0
WIP	0.250		0	0	NR	NR	NR	0
MILITARY PRIV SITES PROJECT	0.001		0	NR	NR	NR	NR	0
WDR	0.001		0	NR	NR	NR	NR	0
CIWQS	0.001		0	NR	NR	NR	NR	0
CERS	0.001		0	NR	NR	NR	NR	0
NON-CASE INFO	0.001		0	NR	NR	NR	NR	0
OTHER OIL GAS	0.001		0	NR	NR	NR	NR	0
PROD WATER PONDS	0.001		0	NR	NR	NR	NR	0
SAMPLING POINT	0.001		0	NR	NR	NR	NR	0
WELL STIM PROJ	0.001		0	NR	NR	NR	NR	0
MINES MRDS	0.001		0	NR	NR	NR	NR	0
HWTS	TP		NR	NR	NR	NR	NR	0

EDR HIGH RISK HISTORICAL RECORDS

EDR Exclusive Records

EDR MGP	1.000		0	0	0	0	NR	0
EDR Hist Auto	0.125		0	NR	NR	NR	NR	0
EDR Hist Cleaner	0.125		0	NR	NR	NR	NR	0

EDR RECOVERED GOVERNMENT ARCHIVES

Exclusive Recovered Govt. Archives

RGA LF	0.001		0	NR	NR	NR	NR	0
RGA LUST	0.001		0	NR	NR	NR	NR	0

- Totals -- 0 0 16 5 0 0 21

MAP FINDINGS SUMMARY

<u>Database</u>	<u>Search Distance (Miles)</u>	<u>Target Property</u>	<u>< 1/8</u>	<u>1/8 - 1/4</u>	<u>1/4 - 1/2</u>	<u>1/2 - 1</u>	<u>> 1</u>	<u>Total Plotted</u>
-----------------	--	----------------------------	-----------------	------------------	------------------	----------------	---------------	--------------------------

NOTES:

TP = Target Property

NR = Not Requested at this Search Distance

Sites may be listed in more than one database

MAP FINDINGS

Map ID
 Direction
 Distance
 Elevation

Site

Database(s)

EDR ID Number
 EPA ID Number

A1
South
1/8-1/4
0.155 mi.
820 ft.

TOYOTA OF VALLEJO
1189 ADMIRAL CALLAGHAN LN
VALLEJO, CA 94591

Site 1 of 5 in cluster A

RCRA-SQG **1006805739**
FINDS **CAR000140632**
ECHO
HAZNET
HWTS

Relative:
Lower
Actual:
204 ft.

RCRA-SQG:
 Date Form Received by Agency: 20030204
 Handler Name: TOYOTA OF VALLEJO
 Handler Address: 1189 ADMIRAL CALLAGHAN LN
 Handler City,State,Zip: VALLEJO, CA 94591
 EPA ID: CAR000140632
 Contact Name: KENNETH COOK
 Contact Address: ADMIRAL CALLAGHAN LN
 Contact City,State,Zip: VALLEJO, CA 94591
 Contact Telephone: 707-552-4545
 Contact Fax: Not reported
 Contact Email: Not reported
 Contact Title: Not reported
 EPA Region: 09
 Land Type: Private
 Federal Waste Generator Description: Small Quantity Generator
 Non-Notifier: Not reported
 Biennial Report Cycle: Not reported
 Accessibility: Not reported
 Active Site Indicator: Handler Activities
 State District Owner: Not reported
 State District: Not reported
 Mailing Address: ADMIRAL CALLAGHAN LN
 Mailing City,State,Zip: VALLEJO, CA 94591
 Owner Name: JACK WILSON
 Owner Type: Private
 Operator Name: TOYOTA OF VALLEJO
 Operator Type: Private
 Short-Term Generator Activity: No
 Importer Activity: No
 Mixed Waste Generator: No
 Transporter Activity: No
 Transfer Facility Activity: No
 Recycler Activity with Storage: No
 Small Quantity On-Site Burner Exemption: No
 Smelting Melting and Refining Furnace Exemption: No
 Underground Injection Control: No
 Off-Site Waste Receipt: No
 Universal Waste Indicator: No
 Universal Waste Destination Facility: No
 Federal Universal Waste: No
 Active Site Fed-Reg Treatment Storage and Disposal Facility: Not reported
 Active Site Converter Treatment storage and Disposal Facility: Not reported
 Active Site State-Reg Treatment Storage and Disposal Facility: Not reported
 Active Site State-Reg Handler: ---
 Federal Facility Indicator: Not reported
 Hazardous Secondary Material Indicator: NN
 Sub-Part K Indicator: Not reported
 Commercial TSD Indicator: No
 Treatment Storage and Disposal Type: Not reported
 2018 GPRA Permit Baseline: Not on the Baseline
 2018 GPRA Renewals Baseline: Not on the Baseline
 Permit Renewals Workload Universe: Not reported

Map ID
 Direction
 Distance
 Elevation

MAP FINDINGS

Site

Database(s)

EDR ID Number
 EPA ID Number

TOYOTA OF VALLEJO (Continued)

1006805739

Permit Workload Universe:	Not reported
Permit Progress Universe:	Not reported
Post-Closure Workload Universe:	Not reported
Closure Workload Universe:	Not reported
202 GPRA Corrective Action Baseline:	No
Corrective Action Workload Universe:	No
Subject to Corrective Action Universe:	No
Non-TSDFs Where RCRA CA has Been Imposed Universe:	No
TSDFs Potentially Subject to CA Under 3004 (u)/(v) Universe:	No
TSDFs Only Subject to CA under Discretionary Auth Universe:	No
Corrective Action Priority Ranking:	No NCAPS ranking
Environmental Control Indicator:	No
Institutional Control Indicator:	No
Human Exposure Controls Indicator:	N/A
Groundwater Controls Indicator:	N/A
Operating TSDF Universe:	Not reported
Full Enforcement Universe:	Not reported
Significant Non-Complier Universe:	No
Unaddressed Significant Non-Complier Universe:	No
Addressed Significant Non-Complier Universe:	No
Significant Non-Complier With a Compliance Schedule Universe:	No
Financial Assurance Required:	Not reported
Handler Date of Last Change:	20030214
Recognized Trader-Importer:	No
Recognized Trader-Exporter:	No
Importer of Spent Lead Acid Batteries:	No
Exporter of Spent Lead Acid Batteries:	No
Recycler Activity Without Storage:	Not reported
Manifest Broker:	Not reported
Sub-Part P Indicator:	No

Hazardous Waste Summary:

Waste Code: D001
 Waste Description: IGNITABLE WASTE

Waste Code: F005
 Waste Description: THE FOLLOWING SPENT NONHALOGENATED SOLVENTS: TOLUENE, METHYL ETHYL KETONE, CARBON DISULFIDE, ISOBUTANOL, PYRIDINE, BENZENE, 2-ETHOXYETHANOL, AND 2-NITROPROPANE; ALL SPENT SOLVENT MIXTURES/BLENDS CONTAINING, BEFORE USE, A TOTAL OF TEN PERCENT OR MORE (BY VOLUME) OF ONE OR MORE OF THE ABOVE NONHALOGENATED SOLVENTS OR THOSE SOLVENTS LISTED IN F001, F002, OR F004; AND STILL BOTTOMS FROM THE RECOVERY OF THESE SPENT SOLVENTS AND SPENT SOLVENT MIXTURES.

Handler - Owner Operator:

Owner/Operator Indicator:	Owner
Owner/Operator Name:	JACK WILSON
Legal Status:	Private
Date Became Current:	20021201
Date Ended Current:	Not reported
Owner/Operator Address:	Not reported
Owner/Operator City,State,Zip:	Not reported
Owner/Operator Telephone:	Not reported
Owner/Operator Telephone Ext:	Not reported
Owner/Operator Fax:	Not reported

Map ID
Direction
Distance
Elevation

MAP FINDINGS

Site

Database(s)

EDR ID Number
EPA ID Number

TOYOTA OF VALLEJO (Continued)

1006805739

Owner/Operator Email: Not reported
Owner/Operator Indicator: Operator
Owner/Operator Name: TOYOTA OF VALLEJO
Legal Status: Private
Date Became Current: 20021201
Date Ended Current: Not reported
Owner/Operator Address: Not reported
Owner/Operator City, State, Zip: Not reported
Owner/Operator Telephone: Not reported
Owner/Operator Telephone Ext: Not reported
Owner/Operator Fax: Not reported
Owner/Operator Email: Not reported

Historic Generators:

Receive Date: 20030204
Handler Name: TOYOTA OF VALLEJO
Federal Waste Generator Description: Small Quantity Generator
State District Owner: Not reported
Large Quantity Handler of Universal Waste: No
Recognized Trader Importer: No
Recognized Trader Exporter: No
Spent Lead Acid Battery Importer: No
Spent Lead Acid Battery Exporter: No
Current Record: Yes
Non Storage Recycler Activity: Not reported
Electronic Manifest Broker: Not reported

List of NAICS Codes and Descriptions:

NAICS Code: 44111
NAICS Description: NEW CAR DEALERS

Facility Has Received Notices of Violations:

Violations: No Violations Found

Evaluation Action Summary:

Evaluations: No Evaluations Found

FINDS:

Registry ID: 110014377101

[Click Here for FRS Facility Detail Report:](#)

Environmental Interest/Information System:

California Hazardous Waste Tracking System - Datamart (HWTS-DATAMART) provides California with information on hazardous waste shipments for generators, transporters, and treatment, storage, and disposal facilities.

RCRAInfo is a national information system that supports the Resource Conservation and Recovery Act (RCRA) program through the tracking of events and activities related to facilities that generate, transport, and treat, store, or dispose of hazardous waste. RCRAInfo allows RCRA program staff to track the notification, permit, compliance, and corrective action activities required under RCRA.

Map ID
Direction
Distance
Elevation

MAP FINDINGS

Site

Database(s)

EDR ID Number
EPA ID Number

TOYOTA OF VALLEJO (Continued)

1006805739

[Click this hyperlink](#) while viewing on your computer to access additional FINDS: detail in the EDR Site Report.

ECHO:

Envid: 1006805739
Registry ID: 110014377101
DFR URL: <http://echo.epa.gov/detailed-facility-report?fid=110014377101>
Name: TOYOTA OF VALLEJO
Address: 1189 ADMIRAL CALLAGHAN LN
City,State,Zip: VALLEJO, CA 94591

HAZNET:

Name: TOYOTA OF VALLEJO
Address: 1189 ADMIRAL CALLAGHAN LN
Address 2: Not reported
City,State,Zip: VALLEJO, CA 945910000
Contact: ROBYN WOOD
Telephone: 7076386223
Mailing Name: Not reported
Mailing Address: 201 AUTO MALL PKWY

Year: 2011
Gepaid: CAR000140632
TSD EPA ID: CAD980887418
CA Waste Code: 223 - Unspecified oil-containing waste
Disposal Method: H135 - Discharge To Sewer/Potw Or Npdes(With Prior Storage--With Or Without Treatment)
Tons: 3.4611

Year: 2009
Gepaid: CAR000140632
TSD EPA ID: CAD980887418
CA Waste Code: 135 - Unspecified aqueous solution
Disposal Method: H141 - Storage, Bulking, And/Or Transfer Off Site--No Treatment/Reovery (H010-H129) Or (H131-H135)
Tons: 0.105

Additional Info:

Year: 2011
Gen EPA ID: CAR000140632

Shipment Date: 20110321
Creation Date: 5/5/2011 18:30:20
Receipt Date: 20110321
Manifest ID: 007039145JJK
Trans EPA ID: CAD982413262
Trans Name: EVERGREEN ENVIRONMENTAL SERVICES
Trans 2 EPA ID: Not reported
Trans 2 Name: Not reported
TSD EPA ID: CAD980887418
Trans Name: EVERGREEN OIL INC
TSD Alt EPA ID: Not reported
TSD Alt Name: Not reported
Waste Code Description: 223 - Unspecified oil-containing waste
RCRA Code: Not reported

Map ID
Direction
Distance
Elevation

MAP FINDINGS

Site

Database(s)

EDR ID Number
EPA ID Number

TOYOTA OF VALLEJO (Continued)

1006805739

Meth Code: H135 - Discharge To Sewer/Potw Or Npdes(With Prior Storage--With Or Without Treatment)
Quantity Tons: 3.4611
Waste Quantity: 830
Quantity Unit: G
Additional Code 1: Not reported
Additional Code 2: Not reported
Additional Code 3: Not reported
Additional Code 4: Not reported
Additional Code 5: Not reported

Additional Info:
Year: 2009
Gen EPA ID: CAR000140632

Shipment Date: 20090515
Creation Date: 6/27/2009 18:30:08
Receipt Date: 20090520
Manifest ID: 004906165JJK
Trans EPA ID: CAD982413262
Trans Name: EVERGREEN ENVIRONMENTAL SERVICES
Trans 2 EPA ID: Not reported
Trans 2 Name: Not reported
TSDf EPA ID: CAD980887418
Trans Name: EVERGREEN OIL INC
TSDf Alt EPA ID: Not reported
TSDf Alt Name: Not reported
Waste Code Description: 135 - Unspecified aqueous solution
RCRA Code: Not reported
Meth Code: H141 - Storage, Bulking, And/Or Transfer Off Site--No Treatment/Reovery (H010-H129) Or (H131-H135)

Quantity Tons: 0.105
Waste Quantity: 25
Quantity Unit: G
Additional Code 1: Not reported
Additional Code 2: Not reported
Additional Code 3: Not reported
Additional Code 4: Not reported
Additional Code 5: Not reported

HWTS:
Name: TOYOTA OF VALLEJO
Address: 1189 ADMIRAL CALLAGHAN LN
Address 2: Not reported
City,State,Zip: VALLEJO, CA 94591
EPA ID: CAR000140632
Inactive Date: 06/27/2011
Create Date: 06/18/2004
Last Act Date: Not reported
Mailing Name: Not reported
Mailing Address: 201 AUTO MALL PKWY
Mailing Address 2: Not reported
Mailing City,State,Zip: VALLEJO, CA 945913871
Owner Name: JACK WILSON
Owner Address: 1001 ADMIRAL CALLAGHAN LN
Owner Address 2: Not reported

Map ID
 Direction
 Distance
 Elevation

MAP FINDINGS

Site

Database(s)

EDR ID Number
 EPA ID Number

TOYOTA OF VALLEJO (Continued)

1006805739

Owner City,State,Zip: VALLEJO, CA 945910000
 Contact Name: ROBYN WOOD
 Contact Address: 201 AUTOMALL PKWY
 Contact Address 2: Not reported
 City,State,Zip: VALLEJO, CA 945910000
 Facility Status: Inactive
 Facility Type: TEMPORARY
 Category: FEDERAL
 Latitude: 38.13557
 Longitude: -122.21489

NAICS:

EPA ID: CAR000140632
 Create Date: 2004-10-20 10:23:57.043
 NAICS Code: 44111
 NAICS Description: New Car Dealers
 Issued EPA ID Date: 2004-06-21 15:39:41.83700
 Inactive Date: 2011-06-27 00:00:00
 Facility Name: TOYOTA OF VALLEJO
 Facility Address: 1189 ADMIRAL CALLAGHAN LN
 Facility Address 2: Not reported
 Facility City: VALLEJO
 Facility County: Not reported
 Facility State: CA
 Facility Zip: 945910000

B2
SSW
1/8-1/4
0.161 mi.
850 ft.

THE HOME DEPOT STORE #0633
1175 ADMIRAL CALLAGHAN LN
VALLEJO, CA 94591

CERS HAZ WASTE **S121748245**
CERS **N/A**

Site 1 of 4 in cluster B

Relative:
Lower
Actual:
126 ft.

CERS HAZ WASTE:
 Name: THE HOME DEPOT STORE #0633
 Address: 1175 ADMIRAL CALLAGHAN LN
 City,State,Zip: VALLEJO, CA 94591
 Site ID: 160808
 CERS ID: 10140193
 CERS Description: Hazardous Waste Generator

CERS:

Name: THE HOME DEPOT STORE #0633
 Address: 1175 ADMIRAL CALLAGHAN LN
 City,State,Zip: VALLEJO, CA 94591
 Site ID: 160808
 CERS ID: 10140193
 CERS Description: Chemical Storage Facilities

Violations:

Site ID: 160808
 Site Name: The Home Depot Store #0633
 Violation Date: 04-28-2014
 Citation: 19 CCR 4 2729.2(a)(3) - California Code of Regulations, Title 19, Chapter 4, Section(s) 2729.2(a)(3)
 Violation Description: Failure to complete and/or submit an annotated site map if required by CUPA.
 Violation Notes: Returned to compliance on 05/13/2014. Update site diagram with storm

Map ID
Direction
Distance
Elevation

MAP FINDINGS

Site

Database(s)

EDR ID Number
EPA ID Number

THE HOME DEPOT STORE #0633 (Continued)

S121748245

and sanitary sewer drains, especially in garden, at the loading dock,
and at the fire pump.
Violation Division: Solano County Environmental Health
Violation Program: HMRRP
Violation Source: CERS,

Site ID: 160808
Site Name: The Home Depot Store #0633
Violation Date: 04-28-2014
Citation: 19 CCR 4 2729.2(a)(3) - California Code of Regulations, Title 19,
Chapter 4, Section(s) 2729.2(a)(3)
Violation Description: Failure to complete and/or submit an annotated site map if required by
CUPA.
Violation Notes: Returned to compliance on 05/13/2014.
Violation Division: Solano County Environmental Health
Violation Program: HMRRP
Violation Source: CERS,

Evaluation:
Eval General Type: Compliance Evaluation Inspection
Eval Date: 04-28-2014
Violations Found: Yes
Eval Type: Routine done by local agency
Eval Notes: Not reported
Eval Division: Solano County Environmental Health
Eval Program: HMRRP
Eval Source: CERS,

Eval General Type: Other/Unknown
Eval Date: 06-26-2014
Violations Found: No
Eval Type: Other, not routine, done by local agency
Eval Notes: Not reported
Eval Division: Solano County Environmental Health
Eval Program: HMRRP
Eval Source: CERS,

Eval General Type: Compliance Evaluation Inspection
Eval Date: 11-07-2017
Violations Found: No
Eval Type: Routine done by local agency
Eval Notes: Not reported
Eval Division: Solano County Environmental Health
Eval Program: HMRRP
Eval Source: CERS,

Eval General Type: Compliance Evaluation Inspection
Eval Date: 11-07-2017
Violations Found: No
Eval Type: Routine done by local agency
Eval Notes: Not reported
Eval Division: Solano County Environmental Health
Eval Program: HW
Eval Source: CERS,

Eval General Type: Compliance Evaluation Inspection
Eval Date: 04-28-2014

Map ID
Direction
Distance
Elevation

MAP FINDINGS

Site

Database(s)

EDR ID Number
EPA ID Number

THE HOME DEPOT STORE #0633 (Continued)

S121748245

Violations Found: No
Eval Type: Routine done by local agency
Eval Notes: Not reported
Eval Division: Solano County Environmental Health
Eval Program: HW
Eval Source: CERS,

Coordinates:

Site ID: 160808
Facility Name: The Home Depot Store #0633
Env Int Type Code: HWG
Program ID: 10140193
Coord Name: Not reported
Ref Point Type Desc: Center of a facility or station.,
Latitude: 38.136550
Longitude: -122.217060

Affiliation:

Affiliation Type Desc: Facility Mailing Address
Entity Name: Mailing Address
Entity Title: Not reported
Affiliation Address: 213 Court Street, Suite 700 c/o Compliance Dept.
Affiliation City: Middletown
Affiliation State: CT
Affiliation Country: Not reported
Affiliation Zip: 06457
Affiliation Phone: ,

Affiliation Type Desc: Operator
Entity Name: The Home Depot U.S.A., Inc.
Entity Title: Not reported
Affiliation Address: Not reported
Affiliation City: Not reported
Affiliation State: Not reported
Affiliation Country: Not reported
Affiliation Zip: Not reported
Affiliation Phone: (770) 433-8211,

Affiliation Type Desc: Property Owner
Entity Name: THE HOME DEPOT U.S.A., INC.
Entity Title: Not reported
Affiliation Address: 2455 PACES FERRY ROAD, C-19
Affiliation City: ATLANTA
Affiliation State: GA
Affiliation Country: United States
Affiliation Zip: 30339
Affiliation Phone: (770) 433-8211,

Affiliation Type Desc: CUPA District
Entity Name: Solano County Env Health
Entity Title: Not reported
Affiliation Address: 675 Texas Street, Suite 5500
Affiliation City: Fairfield
Affiliation State: CA
Affiliation Country: Not reported
Affiliation Zip: 94533

Map ID
Direction
Distance
Elevation

MAP FINDINGS

Site

Database(s)

EDR ID Number
EPA ID Number

THE HOME DEPOT STORE #0633 (Continued)

S121748245

Affiliation Phone: (707) 784-6765,

Affiliation Type Desc: Document Preparer
Entity Name: ARCADIS U.S., Inc.
Entity Title: Not reported
Affiliation Address: Not reported
Affiliation City: Not reported
Affiliation State: Not reported
Affiliation Country: Not reported
Affiliation Zip: Not reported
Affiliation Phone: ,

Affiliation Type Desc: Environmental Contact
Entity Name: ARCADIS U.S., Inc.
Entity Title: Not reported
Affiliation Address: 213 Court Street, Suite 700 c/o Compliance Dept.
Affiliation City: Middletown
Affiliation State: CT
Affiliation Country: Not reported
Affiliation Zip: 06457
Affiliation Phone: ,

Affiliation Type Desc: Identification Signer
Entity Name: John Falcetti, Agent for The Home Depot
Entity Title: Regulatory Compliance Specialist
Affiliation Address: Not reported
Affiliation City: Not reported
Affiliation State: Not reported
Affiliation Country: Not reported
Affiliation Zip: Not reported
Affiliation Phone: ,

Affiliation Type Desc: Legal Owner
Entity Name: The Home Depot U.S.A., INC.
Entity Title: Not reported
Affiliation Address: 2455 Paces Ferry Road, C-19
Affiliation City: Atlanta
Affiliation State: GA
Affiliation Country: United States
Affiliation Zip: 30339
Affiliation Phone: (770) 433-8211,

Affiliation Type Desc: Parent Corporation
Entity Name: The Home Depot USA, Inc.
Entity Title: Not reported
Affiliation Address: Not reported
Affiliation City: Not reported
Affiliation State: Not reported
Affiliation Country: Not reported
Affiliation Zip: Not reported
Affiliation Phone: ,

Map ID
 Direction
 Distance
 Elevation

MAP FINDINGS

Site

Database(s)

EDR ID Number
 EPA ID Number

B3
SSW
1/8-1/4
0.161 mi.
850 ft.

HOME DEPOT 0633
1175 ADMIRAL CALLAGHAN L
VALLEJO, CA 94591

Site 2 of 4 in cluster B

RCRA-SQG **1008402482**
HAZNET **CAR000165977**
HWTS

Relative:
Lower

RCRA-SQG:

Actual:
126 ft.

Date Form Received by Agency:	HOME DEPOT 0633	20210809
Handler Name:	HOME DEPOT 0633	
Handler Address:		1175 ADMIRAL CALLAGHAN L
Handler City,State,Zip:		VALLEJO, CA 94591
EPA ID:		CAR000165977
Contact Name:		ASHLEY CAMPBELL
Contact Address:		CHEMICAL RD
Contact City,State,Zip:		PASADENA, TX 77507
Contact Telephone:		281-842-0809
Contact Fax:		Not reported
Contact Email:		ACAMPBELL@HARSCO.COM
Contact Title:		COMPLIANCE & REGULATORY AFFAIRS SPECIALIST
EPA Region:		09
Land Type:		Private
Federal Waste Generator Description:		Small Quantity Generator
Non-Notifier:		Not reported
Biennial Report Cycle:		Not reported
Accessibility:		Not reported
Active Site Indicator:		Handler Activities
State District Owner:		Not reported
State District:		Not reported
Mailing Address:		GREY HAWK CT, SUITE 200
Mailing City,State,Zip:		CARLSBAD, CA 92010
Owner Name:	HOME DEPOT USA	
Owner Type:		Private
Operator Name:	HOME DEPOT USA	
Operator Type:		Private
Short-Term Generator Activity:		No
Importer Activity:		No
Mixed Waste Generator:		No
Transporter Activity:		No
Transfer Facility Activity:		No
Recycler Activity with Storage:		No
Small Quantity On-Site Burner Exemption:		No
Smelting Melting and Refining Furnace Exemption:		No
Underground Injection Control:		No
Off-Site Waste Receipt:		No
Universal Waste Indicator:		No
Universal Waste Destination Facility:		No
Federal Universal Waste:		No
Active Site Fed-Reg Treatment Storage and Disposal Facility:		Not reported
Active Site Converter Treatment storage and Disposal Facility:		Not reported
Active Site State-Reg Treatment Storage and Disposal Facility:		Not reported
Active Site State-Reg Handler:		---
Federal Facility Indicator:		Not reported
Hazardous Secondary Material Indicator:		N
Sub-Part K Indicator:		Not reported
Commercial TSD Indicator:		No
Treatment Storage and Disposal Type:		Not reported
2018 GPRP Permit Baseline:		Not on the Baseline
2018 GPRP Renewals Baseline:		Not on the Baseline
Permit Renewals Workload Universe:		Not reported

Map ID
 Direction
 Distance
 Elevation

MAP FINDINGS

Site

Database(s)

EDR ID Number
 EPA ID Number

HOME DEPOT 0633 (Continued)

1008402482

Permit Workload Universe:	Not reported
Permit Progress Universe:	Not reported
Post-Closure Workload Universe:	Not reported
Closure Workload Universe:	Not reported
202 GPRA Corrective Action Baseline:	No
Corrective Action Workload Universe:	No
Subject to Corrective Action Universe:	No
Non-TSDFs Where RCRA CA has Been Imposed Universe:	No
TSDFs Potentially Subject to CA Under 3004 (u)/(v) Universe:	No
TSDFs Only Subject to CA under Discretionary Auth Universe:	No
Corrective Action Priority Ranking:	No NCAPS ranking
Environmental Control Indicator:	No
Institutional Control Indicator:	No
Human Exposure Controls Indicator:	N/A
Groundwater Controls Indicator:	N/A
Operating TSDF Universe:	Not reported
Full Enforcement Universe:	Not reported
Significant Non-Complier Universe:	No
Unaddressed Significant Non-Complier Universe:	No
Addressed Significant Non-Complier Universe:	No
Significant Non-Complier With a Compliance Schedule Universe:	No
Financial Assurance Required:	Not reported
Handler Date of Last Change:	20210818
Recognized Trader-Importer:	No
Recognized Trader-Exporter:	No
Importer of Spent Lead Acid Batteries:	No
Exporter of Spent Lead Acid Batteries:	No
Recycler Activity Without Storage:	No
Manifest Broker:	No
Sub-Part P Indicator:	No

Hazardous Waste Summary:

Waste Code:	D001
Waste Description:	IGNITABLE WASTE
Waste Code:	D002
Waste Description:	CORROSIVE WASTE
Waste Code:	D003
Waste Description:	REACTIVE WASTE
Waste Code:	D005
Waste Description:	BARIUM
Waste Code:	D006
Waste Description:	CADMIUM
Waste Code:	D007
Waste Description:	CHROMIUM
Waste Code:	D008
Waste Description:	LEAD
Waste Code:	D009
Waste Description:	MERCURY

Map ID
Direction
Distance
Elevation

MAP FINDINGS

Site

Database(s)

EDR ID Number
EPA ID Number

HOME DEPOT 0633 (Continued)

1008402482

Waste Code:	D010
Waste Description:	SELENIUM
Waste Code:	D011
Waste Description:	SILVER
Waste Code:	D016
Waste Description:	2,4-D (2,4-DICHLOROPHENOXYACETIC ACID)
Waste Code:	D018
Waste Description:	BENZENE
Waste Code:	D035
Waste Description:	METHYL ETHYL KETONE
Waste Code:	F003
Waste Description:	THE FOLLOWING SPENT NONHALOGENATED SOLVENTS: XYLENE, ACETONE, ETHYL ACETATE, ETHYL BENZENE, ETHYL ETHER, METHYL ISOBUTYL KETONE, N-BUTYL ALCOHOL, CYCLOHEXANONE, AND METHANOL; ALL SPENT SOLVENT MIXTURES/BLENDS CONTAINING, BEFORE USE, ONLY THE ABOVE SPENT NONHALOGENATED SOLVENTS; AND ALL SPENT SOLVENT MIXTURES/BLENDS CONTAINING, BEFORE USE, ONE OR MORE OF THE ABOVE NONHALOGENATED SOLVENTS, AND A TOTAL OF TEN PERCENT OR MORE (BY VOLUME) OF ONE OR MORE OF THOSE SOLVENTS LISTED IN F001, F002, F004, AND F005; AND STILL BOTTOMS FROM THE RECOVERY OF THESE SPENT SOLVENTS AND SPENT SOLVENT MIXTURES.
Waste Code:	F005
Waste Description:	THE FOLLOWING SPENT NONHALOGENATED SOLVENTS: TOLUENE, METHYL ETHYL KETONE, CARBON DISULFIDE, ISOBUTANOL, PYRIDINE, BENZENE, 2-ETHOXYETHANOL, AND 2-NITROPROPANE; ALL SPENT SOLVENT MIXTURES/BLENDS CONTAINING, BEFORE USE, A TOTAL OF TEN PERCENT OR MORE (BY VOLUME) OF ONE OR MORE OF THE ABOVE NONHALOGENATED SOLVENTS OR THOSE SOLVENTS LISTED IN F001, F002, OR F004; AND STILL BOTTOMS FROM THE RECOVERY OF THESE SPENT SOLVENTS AND SPENT SOLVENT MIXTURES.
Waste Code:	U002
Waste Description:	2-PROPANONE (I) (OR) ACETONE (I)
Waste Code:	U240
Waste Description:	2,4-D, SALTS & ESTERS (OR) ACETIC ACID, (2,4-DICHLOROPHENOXY)-, SALTS & ESTERS (OR) DICHLOROPHENOXYACETIC ACID 2,4-D
Waste Code:	U279
Waste Description:	U279

Handler - Owner Operator:

Owner/Operator Indicator:	Owner
Owner/Operator Name:	HOME DEPOT USA
Legal Status:	Private
Date Became Current:	19920716
Date Ended Current:	Not reported
Owner/Operator Address:	2455 PACES FERRY RD
Owner/Operator City,State,Zip:	ATLANTA, GA 30339
Owner/Operator Telephone:	Not reported
Owner/Operator Telephone Ext:	Not reported
Owner/Operator Fax:	Not reported

Map ID
Direction
Distance
Elevation

MAP FINDINGS

Site

Database(s)

EDR ID Number
EPA ID Number

HOME DEPOT 0633 (Continued)

1008402482

Owner/Operator Email: Not reported

Owner/Operator Indicator: Owner
Owner/Operator Name: HOME DEPOT USA
Legal Status: Private
Date Became Current: 19920716
Date Ended Current: Not reported
Owner/Operator Address: 2455 PACES FERRY RD
Owner/Operator City,State,Zip: ATLANTA, GA 30339
Owner/Operator Telephone: Not reported
Owner/Operator Telephone Ext: Not reported
Owner/Operator Fax: Not reported
Owner/Operator Email: Not reported

Owner/Operator Indicator: Operator
Owner/Operator Name: HOME DEPOT USA
Legal Status: Private
Date Became Current: 19920716
Date Ended Current: Not reported
Owner/Operator Address: Not reported
Owner/Operator City,State,Zip: Not reported
Owner/Operator Telephone: Not reported
Owner/Operator Telephone Ext: Not reported
Owner/Operator Fax: Not reported
Owner/Operator Email: Not reported

Owner/Operator Indicator: Operator
Owner/Operator Name: HOME DEPOT USA
Legal Status: Private
Date Became Current: 19920716
Date Ended Current: Not reported
Owner/Operator Address: Not reported
Owner/Operator City,State,Zip: Not reported
Owner/Operator Telephone: Not reported
Owner/Operator Telephone Ext: Not reported
Owner/Operator Fax: Not reported
Owner/Operator Email: Not reported

Historic Generators:

Receive Date: 20050629
Handler Name: HOME DEPOT USA INC HD 0633
Federal Waste Generator Description: Small Quantity Generator
State District Owner: Not reported
Large Quantity Handler of Universal Waste: No
Recognized Trader Importer: No
Recognized Trader Exporter: No
Spent Lead Acid Battery Importer: No
Spent Lead Acid Battery Exporter: No
Current Record: No
Non Storage Recycler Activity: Not reported
Electronic Manifest Broker: Not reported

Receive Date: 20210809
Handler Name: HOME DEPOT 0633
Federal Waste Generator Description: Small Quantity Generator
State District Owner: Not reported
Large Quantity Handler of Universal Waste: No

Map ID
Direction
Distance
Elevation

MAP FINDINGS

Site

Database(s)

EDR ID Number
EPA ID Number

HOME DEPOT 0633 (Continued)

1008402482

Recognized Trader Importer: No
Recognized Trader Exporter: No
Spent Lead Acid Battery Importer: No
Spent Lead Acid Battery Exporter: No
Current Record: Yes
Non Storage Recycler Activity: No
Electronic Manifest Broker: No

List of NAICS Codes and Descriptions:

NAICS Code: 44411
NAICS Description: HOME CENTERS

Facility Has Received Notices of Violations:

Violations: No Violations Found

Evaluation Action Summary:

Evaluations: No Evaluations Found

HAZNET:

Name: HOME DEPOT #0633
Address: 1175 ADMIRAL CALLAGHAN LN
Address 2: Not reported
City,State,Zip: VALLEJO, CA 775070000
Contact: ASHLEY CAMPBELL
Telephone: 7139855472
Mailing Name: Not reported
Mailing Address: 9950 CHEMICAL ROAD

Year: 2019
Gepaid: CAR000165977
TSD EPA ID: NVD980895338
CA Waste Code: 331 - Off-specification, aged or surplus organics
Disposal Method: H141 - Storage, Bulking, And/Or Transfer Off Site--No Treatment/Reovery (H010-H129) Or (H131-H135)
Tons: 0.47300

Year: 2019
Gepaid: CAR000165977
TSD EPA ID: NVD980895338
CA Waste Code: 122 - Alkaline solution without metals pH >= 12.5
Disposal Method: H070 -
Tons: 0.03200

Year: 2019
Gepaid: CAR000165977
TSD EPA ID: NVD980895338
CA Waste Code: 352 - Other organic solids
Disposal Method: H141 - Storage, Bulking, And/Or Transfer Off Site--No Treatment/Reovery (H010-H129) Or (H131-H135)
Tons: 0.08100

Year: 2019
Gepaid: CAR000165977
TSD EPA ID: AZR000515924

Map ID
Direction
Distance
Elevation

MAP FINDINGS

Site

Database(s)

EDR ID Number
EPA ID Number

HOME DEPOT 0633 (Continued)

1008402482

CA Waste Code:	331 - Off-specification, aged or surplus organics
Disposal Method:	H141 - Storage, Bulking, And/Or Transfer Off Site--No Treatment/Reovery (H010-H129) Or (H131-H135)
Tons:	0.13050
Year:	2019
Gepaid:	CAR000165977
TSD EPA ID:	AZR000515924
CA Waste Code:	291 - Latex waste
Disposal Method:	H141 - Storage, Bulking, And/Or Transfer Off Site--No Treatment/Reovery (H010-H129) Or (H131-H135)
Tons:	0.09450
Year:	2019
Gepaid:	CAR000165977
TSD EPA ID:	AZR000515924
CA Waste Code:	135 - Unspecified aqueous solution
Disposal Method:	H141 - Storage, Bulking, And/Or Transfer Off Site--No Treatment/Reovery (H010-H129) Or (H131-H135)
Tons:	0.03700
Year:	2019
Gepaid:	CAR000165977
TSD EPA ID:	NVD980895338
CA Waste Code:	213 - Hydrocarbon solvents (benzene, hexane, Stoddard, Etc.)
Disposal Method:	H141 - Storage, Bulking, And/Or Transfer Off Site--No Treatment/Reovery (H010-H129) Or (H131-H135)
Tons:	0.13250
Year:	2019
Gepaid:	CAR000165977
TSD EPA ID:	NVD980895338
CA Waste Code:	214 - Unspecified solvent mixture
Disposal Method:	H141 - Storage, Bulking, And/Or Transfer Off Site--No Treatment/Reovery (H010-H129) Or (H131-H135)
Tons:	1.36050
Year:	2019
Gepaid:	CAR000165977
TSD EPA ID:	NVD980895338
CA Waste Code:	141 - Off-specification, aged or surplus inorganics
Disposal Method:	H070 -
Tons:	0.01700
Year:	2019
Gepaid:	CAR000165977
TSD EPA ID:	NVD980895338
CA Waste Code:	181 - Other inorganic solid waste
Disposal Method:	H141 - Storage, Bulking, And/Or Transfer Off Site--No Treatment/Reovery (H010-H129) Or (H131-H135)
Tons:	0.03450

[Click this hyperlink](#) while viewing on your computer to access 121 additional CA HAZNET: record(s) in the EDR Site Report.

Map ID
Direction
Distance
Elevation

MAP FINDINGS

Site

Database(s)

EDR ID Number
EPA ID Number

HOME DEPOT 0633 (Continued)

1008402482

Additional Info:

Year:	2014
Gen EPA ID:	CAR000165977
Shipment Date:	20150121
Creation Date:	Not reported
Receipt Date:	Not reported
Manifest ID:	000928139PSC
Trans EPA ID:	Not reported
Trans Name:	Not reported
Trans 2 EPA ID:	Not reported
Trans 2 Name:	Not reported
TSDf EPA ID:	Not reported
Trans Name:	Not reported
TSDf Alt EPA ID:	Not reported
TSDf Alt Name:	Not reported
Waste Code Description:	213 - Hydrocarbon solvents (benzene, hexane, Stoddard, etc.
RCRA Code:	D018
Meth Code:	H141 - Storage, Bulking, And/Or Transfer Off Site--No Treatment/Reovery (H010-H129) Or (H131-H135)
Quantity Tons:	0.0365
Waste Quantity:	73
Quantity Unit:	P
Additional Code 1:	D001
Additional Code 2:	Not reported
Additional Code 3:	Not reported
Additional Code 4:	Not reported
Additional Code 5:	Not reported
Shipment Date:	20150121
Creation Date:	Not reported
Receipt Date:	Not reported
Manifest ID:	000928139PSC
Trans EPA ID:	Not reported
Trans Name:	Not reported
Trans 2 EPA ID:	Not reported
Trans 2 Name:	Not reported
TSDf EPA ID:	Not reported
Trans Name:	Not reported
TSDf Alt EPA ID:	Not reported
TSDf Alt Name:	Not reported
Waste Code Description:	- Not reported
RCRA Code:	Not reported
Meth Code:	H141 - Storage, Bulking, And/Or Transfer Off Site--No Treatment/Reovery (H010-H129) Or (H131-H135)
Quantity Tons:	0.052
Waste Quantity:	104
Quantity Unit:	P
Additional Code 1:	Not reported
Additional Code 2:	Not reported
Additional Code 3:	Not reported
Additional Code 4:	Not reported
Additional Code 5:	Not reported
Shipment Date:	20150121
Creation Date:	Not reported
Receipt Date:	Not reported

Map ID
Direction
Distance
Elevation

MAP FINDINGS

Site

Database(s)

EDR ID Number
EPA ID Number

HOME DEPOT 0633 (Continued)

1008402482

Manifest ID: 000928139PSC
Trans EPA ID: Not reported
Trans Name: Not reported
Trans 2 EPA ID: Not reported
Trans 2 Name: Not reported
TSDf EPA ID: Not reported
Trans Name: Not reported
TSDf Alt EPA ID: Not reported
TSDf Alt Name: Not reported
Waste Code Description: - Not reported
RCRA Code: Not reported
Meth Code: H141 - Storage, Bulking, And/Or Transfer Off Site--No Treatment/Reovery (H010-H129) Or (H131-H135)

Quantity Tons: 0.0015
Waste Quantity: 3
Quantity Unit: P
Additional Code 1: Not reported
Additional Code 2: Not reported
Additional Code 3: Not reported
Additional Code 4: Not reported
Additional Code 5: Not reported

Shipment Date: 20141222
Creation Date: 6/25/2015 22:15:29
Receipt Date: 20150102
Manifest ID: 000913414PSC
Trans EPA ID: CAR000210617
Trans Name: 21ST CENTURY ENVIRONMENTAL MANAGEMENT OF CALIFORNIA LP
Trans 2 EPA ID: Not reported
Trans 2 Name: Not reported
TSDf EPA ID: NVD980895338
Trans Name: 21ST CENTURY ENVIRONMENTAL MANAGEMENT OF NEVADA LLC
TSDf Alt EPA ID: Not reported
TSDf Alt Name: Not reported
Waste Code Description: 352 - Other organic solids
RCRA Code: Not reported
Meth Code: H141 - Storage, Bulking, And/Or Transfer Off Site--No Treatment/Reovery (H010-H129) Or (H131-H135)

Quantity Tons: 0.0595
Waste Quantity: 119
Quantity Unit: P
Additional Code 1: Not reported
Additional Code 2: Not reported
Additional Code 3: Not reported
Additional Code 4: Not reported
Additional Code 5: Not reported

Shipment Date: 20141222
Creation Date: 6/25/2015 22:15:29
Receipt Date: 20150102
Manifest ID: 000913414PSC
Trans EPA ID: CAR000210617
Trans Name: 21ST CENTURY ENVIRONMENTAL MANAGEMENT OF CALIFORNIA LP
Trans 2 EPA ID: Not reported
Trans 2 Name: Not reported
TSDf EPA ID: NVD980895338
Trans Name: 21ST CENTURY ENVIRONMENTAL MANAGEMENT OF NEVADA LLC

Map ID
Direction
Distance
Elevation

MAP FINDINGS

Site

Database(s)

EDR ID Number
EPA ID Number

HOME DEPOT 0633 (Continued)

1008402482

TSDf Alt EPA ID:	Not reported
TSDf Alt Name:	Not reported
Waste Code Description:	331 - Off-specification, aged, or surplus organics
RCRA Code:	D016
Meth Code:	H141 - Storage, Bulking, And/Or Transfer Off Site--No Treatment/Reovery (H010-H129) Or (H131-H135)
Quantity Tons:	0.0135
Waste Quantity:	27
Quantity Unit:	P
Additional Code 1:	D008
Additional Code 2:	D007
Additional Code 3:	D005
Additional Code 4:	D001
Additional Code 5:	Not reported
Shipment Date:	20141222
Creation Date:	6/25/2015 22:15:29
Receipt Date:	20150102
Manifest ID:	000913414PSC
Trans EPA ID:	CAR000210617
Trans Name:	21ST CENTURY ENVIRONMENTAL MANAGEMENT OF CALIFORNIA LP
Trans 2 EPA ID:	Not reported
Trans 2 Name:	Not reported
TSDf EPA ID:	NVD980895338
Trans Name:	21ST CENTURY ENVIRONMENTAL MANAGEMENT OF NEVADA LLC
TSDf Alt EPA ID:	Not reported
TSDf Alt Name:	Not reported
Waste Code Description:	- Not reported
RCRA Code:	Not reported
Meth Code:	H141 - Storage, Bulking, And/Or Transfer Off Site--No Treatment/Reovery (H010-H129) Or (H131-H135)
Quantity Tons:	0.041
Waste Quantity:	82
Quantity Unit:	P
Additional Code 1:	Not reported
Additional Code 2:	Not reported
Additional Code 3:	Not reported
Additional Code 4:	Not reported
Additional Code 5:	Not reported
Shipment Date:	20141222
Creation Date:	6/25/2015 22:15:29
Receipt Date:	20150102
Manifest ID:	000913414PSC
Trans EPA ID:	CAR000210617
Trans Name:	21ST CENTURY ENVIRONMENTAL MANAGEMENT OF CALIFORNIA LP
Trans 2 EPA ID:	Not reported
Trans 2 Name:	Not reported
TSDf EPA ID:	NVD980895338
Trans Name:	21ST CENTURY ENVIRONMENTAL MANAGEMENT OF NEVADA LLC
TSDf Alt EPA ID:	Not reported
TSDf Alt Name:	Not reported
Waste Code Description:	214 - Unspecified solvent mixture
RCRA Code:	D035
Meth Code:	H141 - Storage, Bulking, And/Or Transfer Off Site--No Treatment/Reovery (H010-H129) Or (H131-H135)
Quantity Tons:	0.058

Map ID
Direction
Distance
Elevation

MAP FINDINGS

Site

Database(s)

EDR ID Number
EPA ID Number

HOME DEPOT 0633 (Continued)

1008402482

Waste Quantity: 116
Quantity Unit: P
Additional Code 1: D018
Additional Code 2: D001
Additional Code 3: Not reported
Additional Code 4: Not reported
Additional Code 5: Not reported

Shipment Date: 20141210
Creation Date: 5/18/2015 22:15:16
Receipt Date: 20141215
Manifest ID: 000902180PSC
Trans EPA ID: CAR000210617
Trans Name: 21ST CENTURY ENVIRONMENTAL MANAGEMENT OF CALIFORNIA LP
Trans 2 EPA ID: Not reported
Trans 2 Name: Not reported
TSDf EPA ID: NVD980895338
Trans Name: 21ST CENTURY ENVIRONMENTAL MANAGEMENT OF NEVADA LLC
TSDf Alt EPA ID: Not reported
TSDf Alt Name: Not reported
Waste Code Description: 352 - Other organic solids
RCRA Code: Not reported
Meth Code: H141 - Storage, Bulking, And/Or Transfer Off Site--No Treatment/Reovery (H010-H129) Or (H131-H135)

Quantity Tons: 0.11
Waste Quantity: 220
Quantity Unit: P
Additional Code 1: Not reported
Additional Code 2: Not reported
Additional Code 3: Not reported
Additional Code 4: Not reported
Additional Code 5: Not reported

Shipment Date: 20141210
Creation Date: 2/6/2015 22:15:34
Receipt Date: 20141210
Manifest ID: 000902226PSC
Trans EPA ID: CAR000210617
Trans Name: 21ST CENTURY ENVIRONMENTAL MANAGEMENT OF CALIFORNIA LP
Trans 2 EPA ID: Not reported
Trans 2 Name: Not reported
TSDf EPA ID: CAD980884183
Trans Name: GENERAL ENVIRONMENTAL MGT LLC DBA PSC ENVIRONMENTAL SERVICES
TSDf Alt EPA ID: Not reported
TSDf Alt Name: Not reported
Waste Code Description: 352 - Other organic solids
RCRA Code: Not reported
Meth Code: H141 - Storage, Bulking, And/Or Transfer Off Site--No Treatment/Reovery (H010-H129) Or (H131-H135)

Quantity Tons: 0.075
Waste Quantity: 150
Quantity Unit: P
Additional Code 1: Not reported
Additional Code 2: Not reported
Additional Code 3: Not reported
Additional Code 4: Not reported
Additional Code 5: Not reported

Map ID
Direction
Distance
Elevation

MAP FINDINGS

Site

Database(s)

EDR ID Number
EPA ID Number

HOME DEPOT 0633 (Continued)

1008402482

Shipment Date: 20141210
Creation Date: 5/18/2015 22:15:16
Receipt Date: 20141215
Manifest ID: 000902180PSC
Trans EPA ID: CAR000210617
Trans Name: 21ST CENTURY ENVIRONMENTAL MANAGEMENT OF CALIFORNIA LP
Trans 2 EPA ID: Not reported
Trans 2 Name: Not reported
TSDf EPA ID: NVD980895338
Trans Name: 21ST CENTURY ENVIRONMENTAL MANAGEMENT OF NEVADA LLC
TSDf Alt EPA ID: Not reported
TSDf Alt Name: Not reported
Waste Code Description: - Not reported
RCRA Code: Not reported
Meth Code: H141 - Storage, Bulking, And/Or Transfer Off Site--No Treatment/Reovery (H010-H129) Or (H131-H135)

Quantity Tons: 0.0365
Waste Quantity: 73
Quantity Unit: P
Additional Code 1: Not reported
Additional Code 2: Not reported
Additional Code 3: Not reported
Additional Code 4: Not reported
Additional Code 5: Not reported

Additional Info:

Year: 2015
Gen EPA ID: CAR000165977

Shipment Date: 20151222
Creation Date: Not reported
Receipt Date: Not reported
Manifest ID: 001168722PSC
Trans EPA ID: CAR000210617
Trans Name: 21ST CENTURY ENVIRONMENTAL MANAGEMENT OF CALIFORNIA LP
Trans 2 EPA ID: Not reported
Trans 2 Name: Not reported
TSDf EPA ID: CAD980884183
Trans Name: GENERAL ENVIRONMENTAL MGT LLC DBA PSC ENVIRONMENTAL SERVICES
TSDf Alt EPA ID: Not reported
TSDf Alt Name: Not reported
Waste Code Description: 141 - Off-specification, aged, or surplus inorganics
RCRA Code: D001
Meth Code: H141 - Storage, Bulking, And/Or Transfer Off Site--No Treatment/Reovery (H010-H129) Or (H131-H135)

Quantity Tons: 0.0065
Waste Quantity: 13
Quantity Unit: P
Additional Code 1: Not reported
Additional Code 2: Not reported
Additional Code 3: Not reported
Additional Code 4: Not reported
Additional Code 5: Not reported

Shipment Date: 20151222
Creation Date: 3/22/2016 22:15:44
Receipt Date: 20151228

Map ID
Direction
Distance
Elevation

MAP FINDINGS

Site

Database(s)

EDR ID Number
EPA ID Number

HOME DEPOT 0633 (Continued)

1008402482

Manifest ID: 001168722PSC
Trans EPA ID: CAR000210617
Trans Name: 21ST CENTURY ENVIRONMENTAL MANAGEMENT OF CALIFORNIA LP
Trans 2 EPA ID: Not reported
Trans 2 Name: Not reported
TSDf EPA ID: CAD980884183
Trans Name: GENERAL ENVIRONMENTAL MGT LLC DBA PSC ENVIRONMENTAL SERVICES
TSDf Alt EPA ID: Not reported
TSDf Alt Name: Not reported
Waste Code Description: 331 - Off-specification, aged, or surplus organics
RCRA Code: D016
Meth Code: H141 - Storage, Bulking, And/Or Transfer Off Site--No Treatment/Reovery (H010-H129) Or (H131-H135)

Quantity Tons: 0.02
Waste Quantity: 40
Quantity Unit: P
Additional Code 1: D008
Additional Code 2: D007
Additional Code 3: D005
Additional Code 4: D001
Additional Code 5: Not reported

Shipment Date: 20151222
Creation Date: 3/22/2016 22:15:44
Receipt Date: 20151228
Manifest ID: 001168722PSC
Trans EPA ID: CAR000210617
Trans Name: 21ST CENTURY ENVIRONMENTAL MANAGEMENT OF CALIFORNIA LP
Trans 2 EPA ID: Not reported
Trans 2 Name: Not reported
TSDf EPA ID: CAD980884183
Trans Name: GENERAL ENVIRONMENTAL MGT LLC DBA PSC ENVIRONMENTAL SERVICES
TSDf Alt EPA ID: Not reported
TSDf Alt Name: Not reported
Waste Code Description: 352 - Other organic solids
RCRA Code: Not reported
Meth Code: H141 - Storage, Bulking, And/Or Transfer Off Site--No Treatment/Reovery (H010-H129) Or (H131-H135)

Quantity Tons: 0.0705
Waste Quantity: 141
Quantity Unit: P
Additional Code 1: Not reported
Additional Code 2: Not reported
Additional Code 3: Not reported
Additional Code 4: Not reported
Additional Code 5: Not reported

Shipment Date: 20151222
Creation Date: 3/22/2016 22:15:44
Receipt Date: 20151228
Manifest ID: 001168722PSC
Trans EPA ID: CAR000210617
Trans Name: 21ST CENTURY ENVIRONMENTAL MANAGEMENT OF CALIFORNIA LP
Trans 2 EPA ID: Not reported
Trans 2 Name: Not reported
TSDf EPA ID: CAD980884183
Trans Name: GENERAL ENVIRONMENTAL MGT LLC DBA PSC ENVIRONMENTAL SERVICES

Map ID
Direction
Distance
Elevation

MAP FINDINGS

Site

Database(s)

EDR ID Number
EPA ID Number

HOME DEPOT 0633 (Continued)

1008402482

TSDF Alt EPA ID:	Not reported
TSDF Alt Name:	Not reported
Waste Code Description:	- Not reported
RCRA Code:	Not reported
Meth Code:	H141 - Storage, Bulking, And/Or Transfer Off Site--No Treatment/Reovery (H010-H129) Or (H131-H135)
Quantity Tons:	0.017
Waste Quantity:	34
Quantity Unit:	P
Additional Code 1:	Not reported
Additional Code 2:	Not reported
Additional Code 3:	Not reported
Additional Code 4:	Not reported
Additional Code 5:	Not reported
Shipment Date:	20151222
Creation Date:	2/9/2016 22:15:57
Receipt Date:	20151228
Manifest ID:	001169079PSC
Trans EPA ID:	CAR000210617
Trans Name:	21ST CENTURY ENVIRONMENTAL MANAGEMENT OF CALIFORNIA LP
Trans 2 EPA ID:	Not reported
Trans 2 Name:	Not reported
TSDF EPA ID:	CAD980884183
Trans Name:	GENERAL ENVIRONMENTAL MGT LLC DBA PSC ENVIRONMENTAL SERVICES
TSDF Alt EPA ID:	Not reported
TSDF Alt Name:	Not reported
Waste Code Description:	352 - Other organic solids
RCRA Code:	Not reported
Meth Code:	H141 - Storage, Bulking, And/Or Transfer Off Site--No Treatment/Reovery (H010-H129) Or (H131-H135)
Quantity Tons:	0.034
Waste Quantity:	68
Quantity Unit:	P
Additional Code 1:	Not reported
Additional Code 2:	Not reported
Additional Code 3:	Not reported
Additional Code 4:	Not reported
Additional Code 5:	Not reported
Shipment Date:	20151222
Creation Date:	3/22/2016 22:15:44
Receipt Date:	20151228
Manifest ID:	001168722PSC
Trans EPA ID:	CAR000210617
Trans Name:	21ST CENTURY ENVIRONMENTAL MANAGEMENT OF CALIFORNIA LP
Trans 2 EPA ID:	Not reported
Trans 2 Name:	Not reported
TSDF EPA ID:	CAD980884183
Trans Name:	GENERAL ENVIRONMENTAL MGT LLC DBA PSC ENVIRONMENTAL SERVICES
TSDF Alt EPA ID:	Not reported
TSDF Alt Name:	Not reported
Waste Code Description:	214 - Unspecified solvent mixture
RCRA Code:	D035
Meth Code:	H141 - Storage, Bulking, And/Or Transfer Off Site--No Treatment/Reovery (H010-H129) Or (H131-H135)
Quantity Tons:	0.157

Map ID
Direction
Distance
Elevation

MAP FINDINGS

Site

Database(s)

EDR ID Number
EPA ID Number

HOME DEPOT 0633 (Continued)

1008402482

Waste Quantity: 314
Quantity Unit: P
Additional Code 1: D018
Additional Code 2: D001
Additional Code 3: Not reported
Additional Code 4: Not reported
Additional Code 5: Not reported

Shipment Date: 20151208
Creation Date: 2/8/2016 22:17:27
Receipt Date: 20151209
Manifest ID: 001168938PSC
Trans EPA ID: CAR000210617
Trans Name: 21ST CENTURY ENVIRONMENTAL MANAGEMENT OF CALIFORNIA LP
Trans 2 EPA ID: Not reported
Trans 2 Name: Not reported
TSDf EPA ID: CAD980884183
Trans Name: GENERAL ENVIRONMENTAL MGT LLC DBA PSC ENVIRONMENTAL SERVICES
TSDf Alt EPA ID: Not reported
TSDf Alt Name: Not reported
Waste Code Description: 352 - Other organic solids
RCRA Code: Not reported
Meth Code: H141 - Storage, Bulking, And/Or Transfer Off Site--No Treatment/Reovery (H010-H129) Or (H131-H135)

Quantity Tons: 0.0395
Waste Quantity: 79
Quantity Unit: P
Additional Code 1: Not reported
Additional Code 2: Not reported
Additional Code 3: Not reported
Additional Code 4: Not reported
Additional Code 5: Not reported

Shipment Date: 20151208
Creation Date: 2/8/2016 22:17:27
Receipt Date: 20151209
Manifest ID: 001168653PSC
Trans EPA ID: CAR000210617
Trans Name: 21ST CENTURY ENVIRONMENTAL MANAGEMENT OF CALIFORNIA LP
Trans 2 EPA ID: Not reported
Trans 2 Name: Not reported
TSDf EPA ID: CAD980884183
Trans Name: GENERAL ENVIRONMENTAL MGT LLC DBA PSC ENVIRONMENTAL SERVICES
TSDf Alt EPA ID: Not reported
TSDf Alt Name: Not reported
Waste Code Description: 214 - Unspecified solvent mixture
RCRA Code: D035
Meth Code: H141 - Storage, Bulking, And/Or Transfer Off Site--No Treatment/Reovery (H010-H129) Or (H131-H135)

Quantity Tons: 0.0885
Waste Quantity: 177
Quantity Unit: P
Additional Code 1: D018
Additional Code 2: D001
Additional Code 3: Not reported
Additional Code 4: Not reported
Additional Code 5: Not reported

Map ID
Direction
Distance
Elevation

MAP FINDINGS

Site

Database(s)

EDR ID Number
EPA ID Number

HOME DEPOT 0633 (Continued)

1008402482

Shipment Date: 20151208
Creation Date: 2/8/2016 22:17:27
Receipt Date: 20151209
Manifest ID: 001168653PSC
Trans EPA ID: CAR000210617
Trans Name: 21ST CENTURY ENVIRONMENTAL MANAGEMENT OF CALIFORNIA LP
Trans 2 EPA ID: Not reported
Trans 2 Name: Not reported
TSDf EPA ID: CAD980884183
Trans Name: GENERAL ENVIRONMENTAL MGT LLC DBA PSC ENVIRONMENTAL SERVICES
TSDf Alt EPA ID: Not reported
TSDf Alt Name: Not reported
Waste Code Description: 352 - Other organic solids
RCRA Code: Not reported
Meth Code: H141 - Storage, Bulking, And/Or Transfer Off Site--No Treatment/Reovery (H010-H129) Or (H131-H135)

Quantity Tons: 0.1835
Waste Quantity: 367
Quantity Unit: P
Additional Code 1: Not reported
Additional Code 2: Not reported
Additional Code 3: Not reported
Additional Code 4: Not reported
Additional Code 5: Not reported

Shipment Date: 20151208
Creation Date: 2/8/2016 22:17:27
Receipt Date: 20151209
Manifest ID: 001168653PSC
Trans EPA ID: CAR000210617
Trans Name: 21ST CENTURY ENVIRONMENTAL MANAGEMENT OF CALIFORNIA LP
Trans 2 EPA ID: Not reported
Trans 2 Name: Not reported
TSDf EPA ID: CAD980884183
Trans Name: GENERAL ENVIRONMENTAL MGT LLC DBA PSC ENVIRONMENTAL SERVICES
TSDf Alt EPA ID: Not reported
TSDf Alt Name: Not reported
Waste Code Description: 331 - Off-specification, aged, or surplus organics
RCRA Code: D016
Meth Code: H141 - Storage, Bulking, And/Or Transfer Off Site--No Treatment/Reovery (H010-H129) Or (H131-H135)

Quantity Tons: 0.0225
Waste Quantity: 45
Quantity Unit: P
Additional Code 1: D008
Additional Code 2: D007
Additional Code 3: D005
Additional Code 4: D001
Additional Code 5: Not reported

Additional Info:
Year: 2013
Gen EPA ID: CAR000165977

Shipment Date: 20131226
Creation Date: 5/14/2014 22:15:13
Receipt Date: 20140108

Map ID
Direction
Distance
Elevation

MAP FINDINGS

Site

Database(s)

EDR ID Number
EPA ID Number

HOME DEPOT 0633 (Continued)

1008402482

Manifest ID: 000665558PSC
Trans EPA ID: CAR000210617
Trans Name: 21ST CENTURY ENVIRONMENTAL MANAGEMENT OF CALIFORNIA LP
Trans 2 EPA ID: NVD980895338
Trans 2 Name: 21ST CENTURY ENVIRONMENTAL MANAGEMENT OF NEVADA LLC
TSDf EPA ID: NVD980895338
Trans Name: 21ST CENTURY ENVIRONMENTAL MANAGEMENT OF NEVADA LLC
TSDf Alt EPA ID: Not reported
TSDf Alt Name: Not reported
Waste Code Description: 331 - Off-specification, aged, or surplus organics
RCRA Code: D016
Meth Code: H141 - Storage, Bulking, And/Or Transfer Off Site--No Treatment/Reovery (H010-H129) Or (H131-H135)

Quantity Tons: 0.0145
Waste Quantity: 29
Quantity Unit: P
Additional Code 1: D008
Additional Code 2: D007
Additional Code 3: D005
Additional Code 4: D001
Additional Code 5: Not reported

Shipment Date: 20131226
Creation Date: 5/14/2014 22:15:13
Receipt Date: 20140108
Manifest ID: 000665558PSC
Trans EPA ID: CAR000210617
Trans Name: 21ST CENTURY ENVIRONMENTAL MANAGEMENT OF CALIFORNIA LP
Trans 2 EPA ID: NVD980895338
Trans 2 Name: 21ST CENTURY ENVIRONMENTAL MANAGEMENT OF NEVADA LLC
TSDf EPA ID: NVD980895338
Trans Name: 21ST CENTURY ENVIRONMENTAL MANAGEMENT OF NEVADA LLC
TSDf Alt EPA ID: Not reported
TSDf Alt Name: Not reported
Waste Code Description: 214 - Unspecified solvent mixture
RCRA Code: D035
Meth Code: H141 - Storage, Bulking, And/Or Transfer Off Site--No Treatment/Reovery (H010-H129) Or (H131-H135)

Quantity Tons: 0.061
Waste Quantity: 122
Quantity Unit: P
Additional Code 1: D018
Additional Code 2: D001
Additional Code 3: Not reported
Additional Code 4: Not reported
Additional Code 5: Not reported

Shipment Date: 20131226
Creation Date: 2/18/2014 22:15:13
Receipt Date: 20140106
Manifest ID: 000089474DAT
Trans EPA ID: CAR000210617
Trans Name: 21ST CENTURY ENVIRONMENTAL MANAGEMENT OF CALIFORNIA LP
Trans 2 EPA ID: Not reported
Trans 2 Name: Not reported
TSDf EPA ID: CAD980884183
Trans Name: GENERAL ENVIRONMENTAL MGT LLC DBA PSC ENVIRONMENTAL SERVICES

Map ID
Direction
Distance
Elevation

MAP FINDINGS

Site

Database(s)

EDR ID Number
EPA ID Number

HOME DEPOT 0633 (Continued)

1008402482

TSDF Alt EPA ID:	Not reported
TSDF Alt Name:	Not reported
Waste Code Description:	352 - Other organic solids
RCRA Code:	Not reported
Meth Code:	H141 - Storage, Bulking, And/Or Transfer Off Site--No Treatment/Reovery (H010-H129) Or (H131-H135)
Quantity Tons:	0.2
Waste Quantity:	400
Quantity Unit:	P
Additional Code 1:	Not reported
Additional Code 2:	Not reported
Additional Code 3:	Not reported
Additional Code 4:	Not reported
Additional Code 5:	Not reported
Shipment Date:	20131226
Creation Date:	5/14/2014 22:15:13
Receipt Date:	20140108
Manifest ID:	000665558PSC
Trans EPA ID:	CAR000210617
Trans Name:	21ST CENTURY ENVIRONMENTAL MANAGEMENT OF CALIFORNIA LP
Trans 2 EPA ID:	NVD980895338
Trans 2 Name:	21ST CENTURY ENVIRONMENTAL MANAGEMENT OF NEVADA LLC
TSDF EPA ID:	NVD980895338
Trans Name:	21ST CENTURY ENVIRONMENTAL MANAGEMENT OF NEVADA LLC
TSDF Alt EPA ID:	Not reported
TSDF Alt Name:	Not reported
Waste Code Description:	- Not reported
RCRA Code:	Not reported
Meth Code:	H141 - Storage, Bulking, And/Or Transfer Off Site--No Treatment/Reovery (H010-H129) Or (H131-H135)
Quantity Tons:	0.0025
Waste Quantity:	5
Quantity Unit:	P
Additional Code 1:	Not reported
Additional Code 2:	Not reported
Additional Code 3:	Not reported
Additional Code 4:	Not reported
Additional Code 5:	Not reported
Shipment Date:	20131226
Creation Date:	5/14/2014 22:15:13
Receipt Date:	20140108
Manifest ID:	000665558PSC
Trans EPA ID:	CAR000210617
Trans Name:	21ST CENTURY ENVIRONMENTAL MANAGEMENT OF CALIFORNIA LP
Trans 2 EPA ID:	NVD980895338
Trans 2 Name:	21ST CENTURY ENVIRONMENTAL MANAGEMENT OF NEVADA LLC
TSDF EPA ID:	NVD980895338
Trans Name:	21ST CENTURY ENVIRONMENTAL MANAGEMENT OF NEVADA LLC
TSDF Alt EPA ID:	Not reported
TSDF Alt Name:	Not reported
Waste Code Description:	331 - Off-specification, aged, or surplus organics
RCRA Code:	D016
Meth Code:	H141 - Storage, Bulking, And/Or Transfer Off Site--No Treatment/Reovery (H010-H129) Or (H131-H135)
Quantity Tons:	0.0645

Map ID
Direction
Distance
Elevation

MAP FINDINGS

Site

Database(s)

EDR ID Number
EPA ID Number

HOME DEPOT 0633 (Continued)

1008402482

Waste Quantity: 129
Quantity Unit: P
Additional Code 1: Not reported
Additional Code 2: Not reported
Additional Code 3: Not reported
Additional Code 4: Not reported
Additional Code 5: Not reported

Shipment Date: 20131210
Creation Date: 1/12/2014 22:15:07
Receipt Date: 20131210
Manifest ID: 000089309DAT
Trans EPA ID: CAR000210617
Trans Name: 21ST CENTURY ENVIRONMENTAL MANAGEMENT OF CALIFORNIA LP
Trans 2 EPA ID: Not reported
Trans 2 Name: Not reported
TSDf EPA ID: CAD008364432
Trans Name: RHO CHEM LLC
TSDf Alt EPA ID: CAD980884183
TSDf Alt Name: GENERAL ENVIRONMENTAL MANAGEMENT LLC DBA PSC ENVIRONMENTAL SERVICES
Waste Code Description: 352 - Other organic solids
RCRA Code: Not reported
Meth Code: H141 - Storage, Bulking, And/Or Transfer Off Site--No Treatment/Reovery (H010-H129) Or (H131-H135)

Quantity Tons: 0.1
Waste Quantity: 200
Quantity Unit: P
Additional Code 1: Not reported
Additional Code 2: Not reported
Additional Code 3: Not reported
Additional Code 4: Not reported
Additional Code 5: Not reported

Shipment Date: 20131126
Creation Date: 4/15/2014 22:15:05
Receipt Date: 20131210
Manifest ID: 000646947PSC
Trans EPA ID: CAR000210617
Trans Name: 21ST CENTURY ENVIRONMENTAL MANAGEMENT OF CALIFORNIA LP
Trans 2 EPA ID: NVR000087361
Trans 2 Name: SJC LIMITED
TSDf EPA ID: NVD980895338
Trans Name: 21ST CENTURY ENVIRONMETNAL MANAGEMENT OF NEVADA LLC
TSDf Alt EPA ID: Not reported
TSDf Alt Name: Not reported
Waste Code Description: 291 - Latex waste
RCRA Code: Not reported
Meth Code: H141 - Storage, Bulking, And/Or Transfer Off Site--No Treatment/Reovery (H010-H129) Or (H131-H135)

Quantity Tons: 0.039
Waste Quantity: 78
Quantity Unit: P
Additional Code 1: Not reported
Additional Code 2: Not reported
Additional Code 3: Not reported
Additional Code 4: Not reported
Additional Code 5: Not reported

Map ID
Direction
Distance
Elevation

MAP FINDINGS

Site

Database(s)

EDR ID Number
EPA ID Number

HOME DEPOT 0633 (Continued)

1008402482

Shipment Date: 20131126
Creation Date: 4/15/2014 22:15:05
Receipt Date: 20131210
Manifest ID: 000646947PSC
Trans EPA ID: CAR000210617
Trans Name: 21ST CENTURY ENVIRONMENTAL MANAGEMENT OF CALIFORNIA LP
Trans 2 EPA ID: NVR000087361
Trans 2 Name: SJC LIMITED
TSDf EPA ID: NVD980895338
Trans Name: 21ST CENTURY ENVIRONMETNAL MANAGEMENT OF NEVADA LLC
TSDf Alt EPA ID: Not reported
TSDf Alt Name: Not reported
Waste Code Description: 331 - Off-specification, aged, or surplus organics
RCRA Code: D016
Meth Code: H141 - Storage, Bulking, And/Or Transfer Off Site--No Treatment/Reovery (H010-H129) Or (H131-H135)

Quantity Tons: 0.037
Waste Quantity: 74
Quantity Unit: P
Additional Code 1: D008
Additional Code 2: D007
Additional Code 3: D005
Additional Code 4: D001
Additional Code 5: Not reported

Shipment Date: 20131126
Creation Date: 4/15/2014 22:15:05
Receipt Date: 20131210
Manifest ID: 000646947PSC
Trans EPA ID: CAR000210617
Trans Name: 21ST CENTURY ENVIRONMENTAL MANAGEMENT OF CALIFORNIA LP
Trans 2 EPA ID: NVR000087361
Trans 2 Name: SJC LIMITED
TSDf EPA ID: NVD980895338
Trans Name: 21ST CENTURY ENVIRONMETNAL MANAGEMENT OF NEVADA LLC
TSDf Alt EPA ID: Not reported
TSDf Alt Name: Not reported
Waste Code Description: 214 - Unspecified solvent mixture
RCRA Code: D035
Meth Code: H141 - Storage, Bulking, And/Or Transfer Off Site--No Treatment/Reovery (H010-H129) Or (H131-H135)

Quantity Tons: 0.059
Waste Quantity: 118
Quantity Unit: P
Additional Code 1: D018
Additional Code 2: D001
Additional Code 3: Not reported
Additional Code 4: Not reported
Additional Code 5: Not reported

Shipment Date: 20131126
Creation Date: 4/15/2014 22:15:05
Receipt Date: 20131210
Manifest ID: 000646947PSC
Trans EPA ID: CAR000210617
Trans Name: 21ST CENTURY ENVIRONMENTAL MANAGEMENT OF CALIFORNIA LP
Trans 2 EPA ID: NVR000087361

Map ID
Direction
Distance
Elevation

MAP FINDINGS

Site

Database(s)

EDR ID Number
EPA ID Number

HOME DEPOT 0633 (Continued)

1008402482

Trans 2 Name: SJC LIMITED
TSDf EPA ID: NVD980895338
Trans Name: 21ST CENTURY ENVIRONMETNAL MANAGEMENT OF NEVADA LLC
TSDf Alt EPA ID: Not reported
TSDf Alt Name: Not reported
Waste Code Description: 141 - Off-specification, aged, or surplus inorganics
RCRA Code: D001
Meth Code: H071 - Chemical Reduction With Or Without Precipitation
Quantity Tons: 0.003
Waste Quantity: 6
Quantity Unit: P
Additional Code 1: Not reported
Additional Code 2: Not reported
Additional Code 3: Not reported
Additional Code 4: Not reported
Additional Code 5: Not reported

Additional Info:

Year: 2012
Gen EPA ID: CAR000165977

Shipment Date: 20121226
Creation Date: 5/21/2013 22:15:06
Receipt Date: 20130125
Manifest ID: 000428115PSC
Trans EPA ID: CAR000210617
Trans Name: 21ST CENTURY ENVIRONMENTAL MANAGEMENT OF CALIFORNIA LP
Trans 2 EPA ID: CAD982523433
Trans 2 Name: DILLARD ENVIRON SERV
TSDf EPA ID: NVD980895338
Trans Name: 21ST CENTURY ENVIRONMENTAL MANAGEMENT OF NEVADA LLC
TSDf Alt EPA ID: Not reported
TSDf Alt Name: Not reported
Waste Code Description: 291 - Latex waste
RCRA Code: Not reported
Meth Code: H141 - Storage, Bulking, And/Or Transfer Off Site--No Treatment/Reovery (H010-H129) Or (H131-H135)
Quantity Tons: 0.0335
Waste Quantity: 67
Quantity Unit: P
Additional Code 1: Not reported
Additional Code 2: Not reported
Additional Code 3: Not reported
Additional Code 4: Not reported
Additional Code 5: Not reported

Shipment Date: 20121226
Creation Date: 5/21/2013 22:15:06
Receipt Date: 20130125
Manifest ID: 000428115PSC
Trans EPA ID: CAR000210617
Trans Name: 21ST CENTURY ENVIRONMENTAL MANAGEMENT OF CALIFORNIA LP
Trans 2 EPA ID: CAD982523433
Trans 2 Name: DILLARD ENVIRON SERV
TSDf EPA ID: NVD980895338
Trans Name: 21ST CENTURY ENVIRONMENTAL MANAGEMENT OF NEVADA LLC
TSDf Alt EPA ID: Not reported

Map ID
Direction
Distance
Elevation

MAP FINDINGS

Site

Database(s)

EDR ID Number
EPA ID Number

HOME DEPOT 0633 (Continued)

1008402482

TSDf Alt Name: Not reported
Waste Code Description: 331 - Off-specification, aged, or surplus organics
RCRA Code: D035
Meth Code: H141 - Storage, Bulking, And/Or Transfer Off Site--No Treatment/Reovery (H010-H129) Or (H131-H135)
Quantity Tons: 0.017
Waste Quantity: 34
Quantity Unit: P
Additional Code 1: D008
Additional Code 2: D007
Additional Code 3: D005
Additional Code 4: D001
Additional Code 5: Not reported
Shipment Date: 20121226
Creation Date: 5/21/2013 22:15:06
Receipt Date: 20130125
Manifest ID: 000428115PSC
Trans EPA ID: CAR000210617
Trans Name: 21ST CENTURY ENVIRONMENTAL MANAGEMENT OF CALIFORNIA LP
Trans 2 EPA ID: CAD982523433
Trans 2 Name: DILLARD ENVIRON SERV
TSDf EPA ID: NVD980895338
Trans Name: 21ST CENTURY ENVIRONMENTAL MANAGEMENT OF NEVADA LLC
TSDf Alt EPA ID: Not reported
TSDf Alt Name: Not reported
Waste Code Description: 214 - Unspecified solvent mixture
RCRA Code: D035
Meth Code: H141 - Storage, Bulking, And/Or Transfer Off Site--No Treatment/Reovery (H010-H129) Or (H131-H135)
Quantity Tons: 0.3
Waste Quantity: 600
Quantity Unit: P
Additional Code 1: D001
Additional Code 2: Not reported
Additional Code 3: Not reported
Additional Code 4: Not reported
Additional Code 5: Not reported
Shipment Date: 20121130
Creation Date: 4/29/2013 22:15:06
Receipt Date: 20121219
Manifest ID: 000415232PSC
Trans EPA ID: CAR000210617
Trans Name: 21ST CENTURY ENVIRONMENTAL MANAGEMENT OF CALIFORNIA LP
Trans 2 EPA ID: CAD982523433
Trans 2 Name: DILLARD ENVIRON SERV
TSDf EPA ID: NVD980895338
Trans Name: 21ST CENTURY ENVIRONMENTAL MANAGEMENT OF NEVADA LLC
TSDf Alt EPA ID: Not reported
TSDf Alt Name: Not reported
Waste Code Description: 122 - Alkaline solution without metals (pH > 12.5)
RCRA Code: D002
Meth Code: H121 - Neutralization Only
Quantity Tons: 0.0045
Waste Quantity: 9
Quantity Unit: P

Map ID
Direction
Distance
Elevation

MAP FINDINGS

Site

Database(s)

EDR ID Number
EPA ID Number

HOME DEPOT 0633 (Continued)

1008402482

Additional Code 1:	Not reported
Additional Code 2:	Not reported
Additional Code 3:	Not reported
Additional Code 4:	Not reported
Additional Code 5:	Not reported
Shipment Date:	20121130
Creation Date:	Not reported
Receipt Date:	Not reported
Manifest ID:	000415232PSC
Trans EPA ID:	CAR000210617
Trans Name:	21ST CENTURY ENVIRONMENTAL MANAGEMENT OF CALIFORNIA LP
Trans 2 EPA ID:	CAD982523433
Trans 2 Name:	DILLARD ENVIRON SERV
TSDf EPA ID:	NVD980895338
Trans Name:	21ST CENTURY ENVIRONMENTAL MANAGEMENT OF NEVADA LLC
TSDf Alt EPA ID:	Not reported
TSDf Alt Name:	Not reported
Waste Code Description:	331 - Off-specification, aged, or surplus organics
RCRA Code:	D001
Meth Code:	H141 - Storage, Bulking, And/Or Transfer Off Site--No Treatment/Reovery (H010-H129) Or (H131-H135)
Quantity Tons:	0.003
Waste Quantity:	6
Quantity Unit:	P
Additional Code 1:	Not reported
Additional Code 2:	Not reported
Additional Code 3:	Not reported
Additional Code 4:	Not reported
Additional Code 5:	Not reported
Shipment Date:	20121130
Creation Date:	Not reported
Receipt Date:	Not reported
Manifest ID:	000415232PSC
Trans EPA ID:	CAR000210617
Trans Name:	21ST CENTURY ENVIRONMENTAL MANAGEMENT OF CALIFORNIA LP
Trans 2 EPA ID:	CAD982523433
Trans 2 Name:	DILLARD ENVIRON SERV
TSDf EPA ID:	NVD980895338
Trans Name:	21ST CENTURY ENVIRONMENTAL MANAGEMENT OF NEVADA LLC
TSDf Alt EPA ID:	Not reported
TSDf Alt Name:	Not reported
Waste Code Description:	213 - Hydrocarbon solvents (benzene, hexane, Stoddard, etc.
RCRA Code:	D018
Meth Code:	H141 - Storage, Bulking, And/Or Transfer Off Site--No Treatment/Reovery (H010-H129) Or (H131-H135)
Quantity Tons:	0.0035
Waste Quantity:	7
Quantity Unit:	P
Additional Code 1:	D001
Additional Code 2:	Not reported
Additional Code 3:	Not reported
Additional Code 4:	Not reported
Additional Code 5:	Not reported
Shipment Date:	20121130

Map ID
Direction
Distance
Elevation

MAP FINDINGS

Site

Database(s)

EDR ID Number
EPA ID Number

HOME DEPOT 0633 (Continued)

1008402482

Creation Date: Not reported
Receipt Date: Not reported
Manifest ID: 000415232PSC
Trans EPA ID: CAR000210617
Trans Name: 21ST CENTURY ENVIRONMENTAL MANAGEMENT OF CALIFORNIA LP
Trans 2 EPA ID: CAD982523433
Trans 2 Name: DILLARD ENVIRON SERV
TSDf EPA ID: NVD980895338
Trans Name: 21ST CENTURY ENVIRONMENTAL MANAGEMENT OF NEVADA LLC
TSDf Alt EPA ID: Not reported
TSDf Alt Name: Not reported
Waste Code Description: 291 - Latex waste
RCRA Code: Not reported
Meth Code: H141 - Storage, Bulking, And/Or Transfer Off Site--No Treatment/Reovery (H010-H129) Or (H131-H135)

Quantity Tons: 0.083
Waste Quantity: 166
Quantity Unit: P
Additional Code 1: Not reported
Additional Code 2: Not reported
Additional Code 3: Not reported
Additional Code 4: Not reported
Additional Code 5: Not reported

Shipment Date: 20121130
Creation Date: 4/29/2013 22:15:06
Receipt Date: 20121219
Manifest ID: 000415232PSC
Trans EPA ID: CAR000210617
Trans Name: 21ST CENTURY ENVIRONMENTAL MANAGEMENT OF CALIFORNIA LP
Trans 2 EPA ID: CAD982523433
Trans 2 Name: DILLARD ENVIRON SERV
TSDf EPA ID: NVD980895338
Trans Name: 21ST CENTURY ENVIRONMENTAL MANAGEMENT OF NEVADA LLC
TSDf Alt EPA ID: Not reported
TSDf Alt Name: Not reported
Waste Code Description: 214 - Unspecified solvent mixture
RCRA Code: D035
Meth Code: H141 - Storage, Bulking, And/Or Transfer Off Site--No Treatment/Reovery (H010-H129) Or (H131-H135)

Quantity Tons: 0.064
Waste Quantity: 128
Quantity Unit: P
Additional Code 1: D001
Additional Code 2: Not reported
Additional Code 3: Not reported
Additional Code 4: Not reported
Additional Code 5: Not reported

Shipment Date: 20121130
Creation Date: 4/29/2013 22:15:06
Receipt Date: 20121219
Manifest ID: 000415232PSC
Trans EPA ID: CAR000210617
Trans Name: 21ST CENTURY ENVIRONMENTAL MANAGEMENT OF CALIFORNIA LP
Trans 2 EPA ID: CAD982523433
Trans 2 Name: DILLARD ENVIRON SERV

Map ID
Direction
Distance
Elevation

MAP FINDINGS

Site

Database(s)

EDR ID Number
EPA ID Number

HOME DEPOT 0633 (Continued)

1008402482

TSDF EPA ID: NVD980895338
Trans Name: 21ST CENTURY ENVIRONMENTAL MANAGEMENT OF NEVADA LLC
TSDF Alt EPA ID: Not reported
TSDF Alt Name: Not reported
Waste Code Description: 331 - Off-specification, aged, or surplus organics
RCRA Code: D035
Meth Code: H141 - Storage, Bulking, And/Or Transfer Off Site--No Treatment/Reovery (H010-H129) Or (H131-H135)

Quantity Tons: 0.011
Waste Quantity: 22
Quantity Unit: P
Additional Code 1: D008
Additional Code 2: D007
Additional Code 3: D005
Additional Code 4: D001
Additional Code 5: Not reported

Shipment Date: 20121130
Creation Date: Not reported
Receipt Date: Not reported
Manifest ID: 000415232PSC
Trans EPA ID: CAR000210617
Trans Name: 21ST CENTURY ENVIRONMENTAL MANAGEMENT OF CALIFORNIA LP
Trans 2 EPA ID: CAD982523433
Trans 2 Name: DILLARD ENVIRON SERV
TSDF EPA ID: NVD980895338
Trans Name: 21ST CENTURY ENVIRONMENTAL MANAGEMENT OF NEVADA LLC
TSDF Alt EPA ID: Not reported
TSDF Alt Name: Not reported
Waste Code Description: 141 - Off-specification, aged, or surplus inorganics
RCRA Code: D001
Meth Code: H141 - Storage, Bulking, And/Or Transfer Off Site--No Treatment/Reovery (H010-H129) Or (H131-H135)

Quantity Tons: 0.002
Waste Quantity: 4
Quantity Unit: P
Additional Code 1: Not reported
Additional Code 2: Not reported
Additional Code 3: Not reported
Additional Code 4: Not reported
Additional Code 5: Not reported

Additional Info:

Year: 2010
Gen EPA ID: CAR000165977

Shipment Date: 20101230
Creation Date: Not reported
Receipt Date: Not reported
Manifest ID: 000013627DAT
Trans EPA ID: NVD980895338
Trans Name: 21ST CENTURY ENVIRONMENTAL MANAGEMENT OF NEVADA LLC
Trans 2 EPA ID: Not reported
Trans 2 Name: Not reported
TSDF EPA ID: CAD980884183
Trans Name: GENERAL ENVIRONMENTAL MGT LLC DBA PSC ENVIRONMENTAL SERVICES
TSDF Alt EPA ID: Not reported

Map ID
Direction
Distance
Elevation

MAP FINDINGS

Site

Database(s)

EDR ID Number
EPA ID Number

HOME DEPOT 0633 (Continued)

1008402482

TSDF Alt Name: Not reported
Waste Code Description: 791 - Liquids with pH < 2 792 Liquids with pH < 2 with metals
RCRA Code: D002
Meth Code: H141 - Storage, Bulking, And/Or Transfer Off Site--No Treatment/Reovery (H010-H129) Or (H131-H135)
Quantity Tons: 0.0065
Waste Quantity: 13
Quantity Unit: P
Additional Code 1: Not reported
Additional Code 2: Not reported
Additional Code 3: Not reported
Additional Code 4: Not reported
Additional Code 5: Not reported
Shipment Date: 20101230
Creation Date: Not reported
Receipt Date: Not reported
Manifest ID: 000013627DAT
Trans EPA ID: NVD980895338
Trans Name: 21ST CENTURY ENVIRONMENTAL MANAGEMENT OF NEVADA LLC
Trans 2 EPA ID: Not reported
Trans 2 Name: Not reported
TSDF EPA ID: CAD980884183
Trans Name: GENERAL ENVIRONMENTAL MGT LLC DBA PSC ENVIRONMENTAL SERVICES
TSDF Alt EPA ID: Not reported
TSDF Alt Name: Not reported
Waste Code Description: 122 - Alkaline solution without metals (pH > 12.5
RCRA Code: D002
Meth Code: H141 - Storage, Bulking, And/Or Transfer Off Site--No Treatment/Reovery (H010-H129) Or (H131-H135)
Quantity Tons: 0.007
Waste Quantity: 14
Quantity Unit: P
Additional Code 1: Not reported
Additional Code 2: Not reported
Additional Code 3: Not reported
Additional Code 4: Not reported
Additional Code 5: Not reported
Shipment Date: 20101230
Creation Date: Not reported
Receipt Date: Not reported
Manifest ID: 000013627DAT
Trans EPA ID: NVD980895338
Trans Name: 21ST CENTURY ENVIRONMENTAL MANAGEMENT OF NEVADA LLC
Trans 2 EPA ID: Not reported
Trans 2 Name: Not reported
TSDF EPA ID: CAD980884183
Trans Name: GENERAL ENVIRONMENTAL MGT LLC DBA PSC ENVIRONMENTAL SERVICES
TSDF Alt EPA ID: Not reported
TSDF Alt Name: Not reported
Waste Code Description: 213 - Hydrocarbon solvents (benzene, hexane, Stoddard, etc.
RCRA Code: D018
Meth Code: H141 - Storage, Bulking, And/Or Transfer Off Site--No Treatment/Reovery (H010-H129) Or (H131-H135)
Quantity Tons: 0.0035
Waste Quantity: 7

Map ID
Direction
Distance
Elevation

MAP FINDINGS

Site

Database(s)

EDR ID Number
EPA ID Number

HOME DEPOT 0633 (Continued)

1008402482

Quantity Unit:	P
Additional Code 1:	D001
Additional Code 2:	Not reported
Additional Code 3:	Not reported
Additional Code 4:	Not reported
Additional Code 5:	Not reported
Shipment Date:	20101230
Creation Date:	Not reported
Receipt Date:	Not reported
Manifest ID:	000013627DAT
Trans EPA ID:	NVD980895338
Trans Name:	21ST CENTURY ENVIRONMENTAL MANAGEMENT OF NEVADA LLC
Trans 2 EPA ID:	Not reported
Trans 2 Name:	Not reported
TSDf EPA ID:	CAD980884183
Trans Name:	GENERAL ENVIRONMENTAL MGT LLC DBA PSC ENVIRONMENTAL SERVICES
TSDf Alt EPA ID:	Not reported
TSDf Alt Name:	Not reported
Waste Code Description:	- Not reported
RCRA Code:	Not reported
Meth Code:	H141 - Storage, Bulking, And/Or Transfer Off Site--No Treatment/Reovery (H010-H129) Or (H131-H135)
Quantity Tons:	Not reported
Waste Quantity:	Not reported
Quantity Unit:	Not reported
Additional Code 1:	Not reported
Additional Code 2:	Not reported
Additional Code 3:	Not reported
Additional Code 4:	Not reported
Additional Code 5:	Not reported
Shipment Date:	20101230
Creation Date:	Not reported
Receipt Date:	Not reported
Manifest ID:	000013627DAT
Trans EPA ID:	NVD980895338
Trans Name:	21ST CENTURY ENVIRONMENTAL MANAGEMENT OF NEVADA LLC
Trans 2 EPA ID:	Not reported
Trans 2 Name:	Not reported
TSDf EPA ID:	CAD980884183
Trans Name:	GENERAL ENVIRONMENTAL MGT LLC DBA PSC ENVIRONMENTAL SERVICES
TSDf Alt EPA ID:	Not reported
TSDf Alt Name:	Not reported
Waste Code Description:	- Not reported
RCRA Code:	Not reported
Meth Code:	H141 - Storage, Bulking, And/Or Transfer Off Site--No Treatment/Reovery (H010-H129) Or (H131-H135)
Quantity Tons:	Not reported
Waste Quantity:	Not reported
Quantity Unit:	Not reported
Additional Code 1:	Not reported
Additional Code 2:	Not reported
Additional Code 3:	Not reported
Additional Code 4:	Not reported
Additional Code 5:	Not reported

Map ID
Direction
Distance
Elevation

MAP FINDINGS

Site

Database(s)

EDR ID Number
EPA ID Number

HOME DEPOT 0633 (Continued)

1008402482

Shipment Date:	20101230
Creation Date:	Not reported
Receipt Date:	Not reported
Manifest ID:	000013627DAT
Trans EPA ID:	NVD980895338
Trans Name:	21ST CENTURY ENVIRONMENTAL MANAGEMENT OF NEVADA LLC
Trans 2 EPA ID:	Not reported
Trans 2 Name:	Not reported
TSDf EPA ID:	CAD980884183
Trans Name:	GENERAL ENVIRONMENTAL MGT LLC DBA PSC ENVIRONMENTAL SERVICES
TSDf Alt EPA ID:	Not reported
TSDf Alt Name:	Not reported
Waste Code Description:	- Not reported
RCRA Code:	Not reported
Meth Code:	H141 - Storage, Bulking, And/Or Transfer Off Site--No Treatment/Reovery (H010-H129) Or (H131-H135)
Quantity Tons:	Not reported
Waste Quantity:	Not reported
Quantity Unit:	Not reported
Additional Code 1:	Not reported
Additional Code 2:	Not reported
Additional Code 3:	Not reported
Additional Code 4:	Not reported
Additional Code 5:	Not reported
Shipment Date:	20101230
Creation Date:	Not reported
Receipt Date:	Not reported
Manifest ID:	000013627DAT
Trans EPA ID:	NVD980895338
Trans Name:	21ST CENTURY ENVIRONMENTAL MANAGEMENT OF NEVADA LLC
Trans 2 EPA ID:	Not reported
Trans 2 Name:	Not reported
TSDf EPA ID:	CAD980884183
Trans Name:	GENERAL ENVIRONMENTAL MGT LLC DBA PSC ENVIRONMENTAL SERVICES
TSDf Alt EPA ID:	Not reported
TSDf Alt Name:	Not reported
Waste Code Description:	- Not reported
RCRA Code:	Not reported
Meth Code:	H141 - Storage, Bulking, And/Or Transfer Off Site--No Treatment/Reovery (H010-H129) Or (H131-H135)
Quantity Tons:	Not reported
Waste Quantity:	Not reported
Quantity Unit:	Not reported
Additional Code 1:	Not reported
Additional Code 2:	Not reported
Additional Code 3:	Not reported
Additional Code 4:	Not reported
Additional Code 5:	Not reported
Shipment Date:	20101230
Creation Date:	Not reported
Receipt Date:	Not reported
Manifest ID:	000013627DAT
Trans EPA ID:	NVD980895338
Trans Name:	21ST CENTURY ENVIRONMENTAL MANAGEMENT OF NEVADA LLC
Trans 2 EPA ID:	Not reported

Map ID
Direction
Distance
Elevation

MAP FINDINGS

Site

Database(s)

EDR ID Number
EPA ID Number

HOME DEPOT 0633 (Continued)

1008402482

Trans 2 Name:	Not reported
TSDF EPA ID:	CAD980884183
Trans Name:	GENERAL ENVIRONMENTAL MGT LLC DBA PSC ENVIRONMENTAL SERVICES
TSDF Alt EPA ID:	Not reported
TSDF Alt Name:	Not reported
Waste Code Description:	- Not reported
RCRA Code:	Not reported
Meth Code:	H141 - Storage, Bulking, And/Or Transfer Off Site--No Treatment/Reovery (H010-H129) Or (H131-H135)
Quantity Tons:	Not reported
Waste Quantity:	Not reported
Quantity Unit:	Not reported
Additional Code 1:	Not reported
Additional Code 2:	Not reported
Additional Code 3:	Not reported
Additional Code 4:	Not reported
Additional Code 5:	Not reported
Shipment Date:	20101230
Creation Date:	Not reported
Receipt Date:	Not reported
Manifest ID:	000013627DAT
Trans EPA ID:	NVD980895338
Trans Name:	21ST CENTURY ENVIRONMENTAL MANAGEMENT OF NEVADA LLC
Trans 2 EPA ID:	Not reported
Trans 2 Name:	Not reported
TSDF EPA ID:	CAD980884183
Trans Name:	GENERAL ENVIRONMENTAL MGT LLC DBA PSC ENVIRONMENTAL SERVICES
TSDF Alt EPA ID:	Not reported
TSDF Alt Name:	Not reported
Waste Code Description:	- Not reported
RCRA Code:	Not reported
Meth Code:	H141 - Storage, Bulking, And/Or Transfer Off Site--No Treatment/Reovery (H010-H129) Or (H131-H135)
Quantity Tons:	Not reported
Waste Quantity:	Not reported
Quantity Unit:	Not reported
Additional Code 1:	Not reported
Additional Code 2:	Not reported
Additional Code 3:	Not reported
Additional Code 4:	Not reported
Additional Code 5:	Not reported
Shipment Date:	20101230
Creation Date:	Not reported
Receipt Date:	Not reported
Manifest ID:	000013627DAT
Trans EPA ID:	NVD980895338
Trans Name:	21ST CENTURY ENVIRONMENTAL MANAGEMENT OF NEVADA LLC
Trans 2 EPA ID:	Not reported
Trans 2 Name:	Not reported
TSDF EPA ID:	CAD980884183
Trans Name:	GENERAL ENVIRONMENTAL MGT LLC DBA PSC ENVIRONMENTAL SERVICES
TSDF Alt EPA ID:	Not reported
TSDF Alt Name:	Not reported
Waste Code Description:	- Not reported
RCRA Code:	Not reported

Map ID
Direction
Distance
Elevation

MAP FINDINGS

Site

Database(s)

EDR ID Number
EPA ID Number

HOME DEPOT 0633 (Continued)

1008402482

Meth Code: H141 - Storage, Bulking, And/Or Transfer Off Site--No Treatment/Reovery (H010-H129) Or (H131-H135)
Quantity Tons: Not reported
Waste Quantity: Not reported
Quantity Unit: Not reported
Additional Code 1: Not reported
Additional Code 2: Not reported
Additional Code 3: Not reported
Additional Code 4: Not reported
Additional Code 5: Not reported

Additional Info:

Year: 2016
Gen EPA ID: CAR000165977

Shipment Date: 20151222
Creation Date: 3/22/2016 22:15:44
Receipt Date: 20151228
Manifest ID: 001168722PSC
Trans EPA ID: CAR000210617
Trans Name: 21ST CENTURY ENVIRONMENTAL MANAGEMENT OF CALIFORNIA LP
Trans 2 EPA ID: Not reported
Trans 2 Name: Not reported
TSDf EPA ID: CAD980884183
Trans Name: GENERAL ENVIRONMENTAL MGT LLC DBA PSC ENVIRONMENTAL SERVICES
TSDf Alt EPA ID: Not reported
TSDf Alt Name: Not reported
Waste Code Description: - Not reported
RCRA Code: Not reported
Meth Code: H141 - Storage, Bulking, And/Or Transfer Off Site--No Treatment/Reovery (H010-H129) Or (H131-H135)
Quantity Tons: 0.017
Waste Quantity: 34
Quantity Unit: P
Additional Code 1: Not reported
Additional Code 2: Not reported
Additional Code 3: Not reported
Additional Code 4: Not reported
Additional Code 5: Not reported

Shipment Date: 20151222
Creation Date: 3/22/2016 22:15:44
Receipt Date: 20151228
Manifest ID: 001168722PSC
Trans EPA ID: CAR000210617
Trans Name: 21ST CENTURY ENVIRONMENTAL MANAGEMENT OF CALIFORNIA LP
Trans 2 EPA ID: Not reported
Trans 2 Name: Not reported
TSDf EPA ID: CAD980884183
Trans Name: GENERAL ENVIRONMENTAL MGT LLC DBA PSC ENVIRONMENTAL SERVICES
TSDf Alt EPA ID: Not reported
TSDf Alt Name: Not reported
Waste Code Description: 214 - Unspecified solvent mixture
RCRA Code: D035
Meth Code: H141 - Storage, Bulking, And/Or Transfer Off Site--No Treatment/Reovery (H010-H129) Or (H131-H135)
Quantity Tons: 0.157

Map ID
Direction
Distance
Elevation

MAP FINDINGS

Site

Database(s)

EDR ID Number
EPA ID Number

HOME DEPOT 0633 (Continued)

1008402482

Waste Quantity: 314
Quantity Unit: P
Additional Code 1: D018
Additional Code 2: D001
Additional Code 3: Not reported
Additional Code 4: Not reported
Additional Code 5: Not reported

Shipment Date: 20151222
Creation Date: 3/22/2016 22:15:44
Receipt Date: 20151228
Manifest ID: 001168722PSC
Trans EPA ID: CAR000210617
Trans Name: 21ST CENTURY ENVIRONMENTAL MANAGEMENT OF CALIFORNIA LP
Trans 2 EPA ID: Not reported
Trans 2 Name: Not reported
TSDf EPA ID: CAD980884183
Trans Name: GENERAL ENVIRONMENTAL MGT LLC DBA PSC ENVIRONMENTAL SERVICES
TSDf Alt EPA ID: Not reported
TSDf Alt Name: Not reported
Waste Code Description: 331 - Off-specification, aged, or surplus organics
RCRA Code: D016
Meth Code: H141 - Storage, Bulking, And/Or Transfer Off Site--No Treatment/Reovery (H010-H129) Or (H131-H135)

Quantity Tons: 0.02
Waste Quantity: 40
Quantity Unit: P
Additional Code 1: D008
Additional Code 2: D007
Additional Code 3: D005
Additional Code 4: D001
Additional Code 5: Not reported

Shipment Date: 20151222
Creation Date: 3/22/2016 22:15:44
Receipt Date: 20151228
Manifest ID: 001168722PSC
Trans EPA ID: CAR000210617
Trans Name: 21ST CENTURY ENVIRONMENTAL MANAGEMENT OF CALIFORNIA LP
Trans 2 EPA ID: Not reported
Trans 2 Name: Not reported
TSDf EPA ID: CAD980884183
Trans Name: GENERAL ENVIRONMENTAL MGT LLC DBA PSC ENVIRONMENTAL SERVICES
TSDf Alt EPA ID: Not reported
TSDf Alt Name: Not reported
Waste Code Description: 352 - Other organic solids
RCRA Code: Not reported
Meth Code: H141 - Storage, Bulking, And/Or Transfer Off Site--No Treatment/Reovery (H010-H129) Or (H131-H135)

Quantity Tons: 0.0705
Waste Quantity: 141
Quantity Unit: P
Additional Code 1: Not reported
Additional Code 2: Not reported
Additional Code 3: Not reported
Additional Code 4: Not reported
Additional Code 5: Not reported

Map ID
Direction
Distance
Elevation

MAP FINDINGS

Site

Database(s)

EDR ID Number
EPA ID Number

HOME DEPOT 0633 (Continued)

1008402482

Shipment Date:	20151222
Creation Date:	2/9/2016 22:15:57
Receipt Date:	20151228
Manifest ID:	001169079PSC
Trans EPA ID:	CAR000210617
Trans Name:	21ST CENTURY ENVIRONMENTAL MANAGEMENT OF CALIFORNIA LP
Trans 2 EPA ID:	Not reported
Trans 2 Name:	Not reported
TSDf EPA ID:	CAD980884183
Trans Name:	GENERAL ENVIRONMENTAL MGT LLC DBA PSC ENVIRONMENTAL SERVICES
TSDf Alt EPA ID:	Not reported
TSDf Alt Name:	Not reported
Waste Code Description:	352 - Other organic solids
RCRA Code:	Not reported
Meth Code:	H141 - Storage, Bulking, And/Or Transfer Off Site--No Treatment/Reovery (H010-H129) Or (H131-H135)
Quantity Tons:	0.034
Waste Quantity:	68
Quantity Unit:	P
Additional Code 1:	Not reported
Additional Code 2:	Not reported
Additional Code 3:	Not reported
Additional Code 4:	Not reported
Additional Code 5:	Not reported
Shipment Date:	20151222
Creation Date:	Not reported
Receipt Date:	Not reported
Manifest ID:	001168722PSC
Trans EPA ID:	CAR000210617
Trans Name:	21ST CENTURY ENVIRONMENTAL MANAGEMENT OF CALIFORNIA LP
Trans 2 EPA ID:	Not reported
Trans 2 Name:	Not reported
TSDf EPA ID:	CAD980884183
Trans Name:	GENERAL ENVIRONMENTAL MGT LLC DBA PSC ENVIRONMENTAL SERVICES
TSDf Alt EPA ID:	Not reported
TSDf Alt Name:	Not reported
Waste Code Description:	141 - Off-specification, aged, or surplus inorganics
RCRA Code:	D001
Meth Code:	H141 - Storage, Bulking, And/Or Transfer Off Site--No Treatment/Reovery (H010-H129) Or (H131-H135)
Quantity Tons:	0.0065
Waste Quantity:	13
Quantity Unit:	P
Additional Code 1:	Not reported
Additional Code 2:	Not reported
Additional Code 3:	Not reported
Additional Code 4:	Not reported
Additional Code 5:	Not reported
Shipment Date:	20151208
Creation Date:	2/8/2016 22:17:27
Receipt Date:	20151209
Manifest ID:	001168653PSC
Trans EPA ID:	CAR000210617
Trans Name:	21ST CENTURY ENVIRONMENTAL MANAGEMENT OF CALIFORNIA LP
Trans 2 EPA ID:	Not reported

Map ID
Direction
Distance
Elevation

MAP FINDINGS

Site

Database(s)

EDR ID Number
EPA ID Number

HOME DEPOT 0633 (Continued)

1008402482

Trans 2 Name:	Not reported
TSDF EPA ID:	CAD980884183
Trans Name:	GENERAL ENVIRONMENTAL MGT LLC DBA PSC ENVIRONMENTAL SERVICES
TSDF Alt EPA ID:	Not reported
TSDF Alt Name:	Not reported
Waste Code Description:	214 - Unspecified solvent mixture
RCRA Code:	D035
Meth Code:	H141 - Storage, Bulking, And/Or Transfer Off Site--No Treatment/Reovery (H010-H129) Or (H131-H135)
Quantity Tons:	0.0885
Waste Quantity:	177
Quantity Unit:	P
Additional Code 1:	D018
Additional Code 2:	D001
Additional Code 3:	Not reported
Additional Code 4:	Not reported
Additional Code 5:	Not reported
Shipment Date:	20151208
Creation Date:	2/8/2016 22:17:27
Receipt Date:	20151209
Manifest ID:	001168938PSC
Trans EPA ID:	CAR000210617
Trans Name:	21ST CENTURY ENVIRONMENTAL MANAGEMENT OF CALIFORNIA LP
Trans 2 EPA ID:	Not reported
Trans 2 Name:	Not reported
TSDF EPA ID:	CAD980884183
Trans Name:	GENERAL ENVIRONMENTAL MGT LLC DBA PSC ENVIRONMENTAL SERVICES
TSDF Alt EPA ID:	Not reported
TSDF Alt Name:	Not reported
Waste Code Description:	352 - Other organic solids
RCRA Code:	Not reported
Meth Code:	H141 - Storage, Bulking, And/Or Transfer Off Site--No Treatment/Reovery (H010-H129) Or (H131-H135)
Quantity Tons:	0.0395
Waste Quantity:	79
Quantity Unit:	P
Additional Code 1:	Not reported
Additional Code 2:	Not reported
Additional Code 3:	Not reported
Additional Code 4:	Not reported
Additional Code 5:	Not reported
Shipment Date:	20151208
Creation Date:	2/8/2016 22:17:27
Receipt Date:	20151209
Manifest ID:	001168653PSC
Trans EPA ID:	CAR000210617
Trans Name:	21ST CENTURY ENVIRONMENTAL MANAGEMENT OF CALIFORNIA LP
Trans 2 EPA ID:	Not reported
Trans 2 Name:	Not reported
TSDF EPA ID:	CAD980884183
Trans Name:	GENERAL ENVIRONMENTAL MGT LLC DBA PSC ENVIRONMENTAL SERVICES
TSDF Alt EPA ID:	Not reported
TSDF Alt Name:	Not reported
Waste Code Description:	181 - Other inorganic solid waste Organics
RCRA Code:	D016

Map ID
Direction
Distance
Elevation

MAP FINDINGS

Site

Database(s)

EDR ID Number
EPA ID Number

HOME DEPOT 0633 (Continued)

1008402482

Meth Code: H141 - Storage, Bulking, And/Or Transfer Off Site--No Treatment/Reovery (H010-H129) Or (H131-H135)
Quantity Tons: 0.0385
Waste Quantity: 77
Quantity Unit: P
Additional Code 1: Not reported
Additional Code 2: Not reported
Additional Code 3: Not reported
Additional Code 4: Not reported
Additional Code 5: Not reported

Shipment Date: 20151208
Creation Date: 2/8/2016 22:17:27
Receipt Date: 20151209
Manifest ID: 001168653PSC
Trans EPA ID: CAR000210617
Trans Name: 21ST CENTURY ENVIRONMENTAL MANAGEMENT OF CALIFORNIA LP
Trans 2 EPA ID: Not reported
Trans 2 Name: Not reported
TSDf EPA ID: CAD980884183
Trans Name: GENERAL ENVIRONMENTAL MGT LLC DBA PSC ENVIRONMENTAL SERVICES
TSDf Alt EPA ID: Not reported
TSDf Alt Name: Not reported
Waste Code Description: 331 - Off-specification, aged, or surplus organics
RCRA Code: D016
Meth Code: H141 - Storage, Bulking, And/Or Transfer Off Site--No Treatment/Reovery (H010-H129) Or (H131-H135)
Quantity Tons: 0.0225
Waste Quantity: 45
Quantity Unit: P
Additional Code 1: D008
Additional Code 2: D007
Additional Code 3: D005
Additional Code 4: D001
Additional Code 5: Not reported

Additional Info:
Year: 2017
Gen EPA ID: CAR000165977

Shipment Date: 20171222
Creation Date: 10/26/2018 18:30:27
Receipt Date: 20180111
Manifest ID: 001713423PSC
Trans EPA ID: MNS000110924
Trans Name: STERICYCLE SPECIALTY WASTE SOLUTIONS INC
Trans 2 EPA ID: NED986382133
Trans 2 Name: SMITH SYSTEMS TRANSPORTATION
TSDf EPA ID: NVD980895338
Trans Name: 21ST CENTURY ENVIRONMENTAL MANAGEMENT OF NEVADA LLC
TSDf Alt EPA ID: Not reported
TSDf Alt Name: Not reported
Waste Code Description: 331 - Off-specification, aged, or surplus organics
RCRA Code: D001
Meth Code: H141 - Storage, Bulking, And/Or Transfer Off Site--No Treatment/Reovery (H010-H129) Or (H131-H135)
Quantity Tons: 0.0045

Map ID
Direction
Distance
Elevation

MAP FINDINGS

Site

Database(s)

EDR ID Number
EPA ID Number

HOME DEPOT 0633 (Continued)

1008402482

Waste Quantity:	9
Quantity Unit:	P
Additional Code 1:	Not reported
Additional Code 2:	Not reported
Additional Code 3:	Not reported
Additional Code 4:	Not reported
Additional Code 5:	Not reported
Shipment Date:	20171222
Creation Date:	8/3/2018 18:30:42
Receipt Date:	20171222
Manifest ID:	001713455PSC
Trans EPA ID:	MNS000110924
Trans Name:	STERICYCLE SPECIALTY WASTE SOLUTIONS INC
Trans 2 EPA ID:	Not reported
Trans 2 Name:	Not reported
TSDf EPA ID:	CAD980884183
Trans Name:	GENERAL ENVIRONMENTAL MGT LLC DBA PSC ENVIRONMENTAL SERVICES
TSDf Alt EPA ID:	Not reported
TSDf Alt Name:	Not reported
Waste Code Description:	352 - Other organic solids
RCRA Code:	Not reported
Meth Code:	H141 - Storage, Bulking, And/Or Transfer Off Site--No Treatment/Reovery (H010-H129) Or (H131-H135)
Quantity Tons:	0.1765
Waste Quantity:	353
Quantity Unit:	P
Additional Code 1:	Not reported
Additional Code 2:	Not reported
Additional Code 3:	Not reported
Additional Code 4:	Not reported
Additional Code 5:	Not reported
Shipment Date:	20171222
Creation Date:	8/3/2018 18:30:42
Receipt Date:	20171222
Manifest ID:	001713455PSC
Trans EPA ID:	MNS000110924
Trans Name:	STERICYCLE SPECIALTY WASTE SOLUTIONS INC
Trans 2 EPA ID:	Not reported
Trans 2 Name:	Not reported
TSDf EPA ID:	CAD980884183
Trans Name:	GENERAL ENVIRONMENTAL MGT LLC DBA PSC ENVIRONMENTAL SERVICES
TSDf Alt EPA ID:	Not reported
TSDf Alt Name:	Not reported
Waste Code Description:	352 - Other organic solids
RCRA Code:	Not reported
Meth Code:	H141 - Storage, Bulking, And/Or Transfer Off Site--No Treatment/Reovery (H010-H129) Or (H131-H135)
Quantity Tons:	0.0545
Waste Quantity:	109
Quantity Unit:	P
Additional Code 1:	Not reported
Additional Code 2:	Not reported
Additional Code 3:	Not reported
Additional Code 4:	Not reported
Additional Code 5:	Not reported

Map ID
Direction
Distance
Elevation

MAP FINDINGS

Site

Database(s)

EDR ID Number
EPA ID Number

HOME DEPOT 0633 (Continued)

1008402482

Shipment Date: 20171222
Creation Date: 10/26/2018 18:30:27
Receipt Date: 20180111
Manifest ID: 001713423PSC
Trans EPA ID: MNS000110924
Trans Name: STERICYCLE SPECIALTY WASTE SOLUTIONS INC
Trans 2 EPA ID: NED986382133
Trans 2 Name: SMITH SYSTEMS TRANSPORTATION
TSDf EPA ID: NVD980895338
Trans Name: 21ST CENTURY ENVIRONMENTAL MANAGEMENT OF NEVADA LLC
TSDf Alt EPA ID: Not reported
TSDf Alt Name: Not reported
Waste Code Description: 331 - Off-specification, aged, or surplus organics
RCRA Code: D016
Meth Code: H141 - Storage, Bulking, And/Or Transfer Off Site--No Treatment/Reovery (H010-H129) Or (H131-H135)

Quantity Tons: 0.029
Waste Quantity: 58
Quantity Unit: P
Additional Code 1: D008
Additional Code 2: D007
Additional Code 3: D005
Additional Code 4: D001
Additional Code 5: Not reported

Shipment Date: 20171222
Creation Date: 10/26/2018 18:30:27
Receipt Date: 20180111
Manifest ID: 001713423PSC
Trans EPA ID: MNS000110924
Trans Name: STERICYCLE SPECIALTY WASTE SOLUTIONS INC
Trans 2 EPA ID: NED986382133
Trans 2 Name: SMITH SYSTEMS TRANSPORTATION
TSDf EPA ID: NVD980895338
Trans Name: 21ST CENTURY ENVIRONMENTAL MANAGEMENT OF NEVADA LLC
TSDf Alt EPA ID: Not reported
TSDf Alt Name: Not reported
Waste Code Description: 214 - Unspecified solvent mixture
RCRA Code: D035
Meth Code: H141 - Storage, Bulking, And/Or Transfer Off Site--No Treatment/Reovery (H010-H129) Or (H131-H135)

Quantity Tons: 0.0785
Waste Quantity: 157
Quantity Unit: P
Additional Code 1: D018
Additional Code 2: D001
Additional Code 3: Not reported
Additional Code 4: Not reported
Additional Code 5: Not reported

Shipment Date: 20171206
Creation Date: 8/3/2018 18:30:33
Receipt Date: 20171211
Manifest ID: 001707819PSC
Trans EPA ID: MNS000110924
Trans Name: STERICYCLE SPECIALTY WASTE SOLUTIONS INC
Trans 2 EPA ID: Not reported

Map ID
Direction
Distance
Elevation

MAP FINDINGS

Site

Database(s)

EDR ID Number
EPA ID Number

HOME DEPOT 0633 (Continued)

1008402482

Trans 2 Name:	Not reported
TSDF EPA ID:	CAD980884183
Trans Name:	GENERAL ENVIRONMENTAL MGT LLC DBA PSC ENVIRONMENTAL SERVICES
TSDF Alt EPA ID:	Not reported
TSDF Alt Name:	Not reported
Waste Code Description:	352 - Other organic solids
RCRA Code:	Not reported
Meth Code:	H141 - Storage, Bulking, And/Or Transfer Off Site--No Treatment/Reovery (H010-H129) Or (H131-H135)
Quantity Tons:	0.0625
Waste Quantity:	125
Quantity Unit:	P
Additional Code 1:	Not reported
Additional Code 2:	Not reported
Additional Code 3:	Not reported
Additional Code 4:	Not reported
Additional Code 5:	Not reported
Shipment Date:	20171206
Creation Date:	8/3/2018 18:30:33
Receipt Date:	20171211
Manifest ID:	001707819PSC
Trans EPA ID:	MNS000110924
Trans Name:	STERICYCLE SPECIALTY WASTE SOLUTIONS INC
Trans 2 EPA ID:	Not reported
Trans 2 Name:	Not reported
TSDF EPA ID:	CAD980884183
Trans Name:	GENERAL ENVIRONMENTAL MGT LLC DBA PSC ENVIRONMENTAL SERVICES
TSDF Alt EPA ID:	Not reported
TSDF Alt Name:	Not reported
Waste Code Description:	352 - Other organic solids
RCRA Code:	Not reported
Meth Code:	H141 - Storage, Bulking, And/Or Transfer Off Site--No Treatment/Reovery (H010-H129) Or (H131-H135)
Quantity Tons:	0.16
Waste Quantity:	320
Quantity Unit:	P
Additional Code 1:	Not reported
Additional Code 2:	Not reported
Additional Code 3:	Not reported
Additional Code 4:	Not reported
Additional Code 5:	Not reported
Shipment Date:	20171206
Creation Date:	10/9/2018 18:30:56
Receipt Date:	20171221
Manifest ID:	001707752PSC
Trans EPA ID:	MNS000110924
Trans Name:	STERICYCLE SPECIALTY WASTE SOLUTIONS INC
Trans 2 EPA ID:	NED986382133
Trans 2 Name:	SMITH SYSTEMS TRANSPORTATION
TSDF EPA ID:	NVD980895338
Trans Name:	21ST CENTURY ENVIRONMENTAL MANAGEMENT OF NEVADA LLC
TSDF Alt EPA ID:	Not reported
TSDF Alt Name:	Not reported
Waste Code Description:	214 - Unspecified solvent mixture
RCRA Code:	D035

Map ID
Direction
Distance
Elevation

MAP FINDINGS

Site

Database(s)

EDR ID Number
EPA ID Number

HOME DEPOT 0633 (Continued)

1008402482

Meth Code:	H141 - Storage, Bulking, And/Or Transfer Off Site--No Treatment/Reovery (H010-H129) Or (H131-H135)
Quantity Tons:	0.061
Waste Quantity:	122
Quantity Unit:	P
Additional Code 1:	D018
Additional Code 2:	D001
Additional Code 3:	Not reported
Additional Code 4:	Not reported
Additional Code 5:	Not reported
Shipment Date:	20171206
Creation Date:	10/9/2018 18:30:56
Receipt Date:	20171221
Manifest ID:	001707752PSC
Trans EPA ID:	MNS000110924
Trans Name:	STERICYCLE SPECIALTY WASTE SOLUTIONS INC
Trans 2 EPA ID:	NED986382133
Trans 2 Name:	SMITH SYSTEMS TRANSPORTATION
TSDf EPA ID:	NVD980895338
Trans Name:	21ST CENTURY ENVIRONMENTAL MANAGEMENT OF NEVADA LLC
TSDf Alt EPA ID:	Not reported
TSDf Alt Name:	Not reported
Waste Code Description:	331 - Off-specification, aged, or surplus organics
RCRA Code:	D016
Meth Code:	H141 - Storage, Bulking, And/Or Transfer Off Site--No Treatment/Reovery (H010-H129) Or (H131-H135)
Quantity Tons:	0.0175
Waste Quantity:	35
Quantity Unit:	P
Additional Code 1:	D008
Additional Code 2:	D007
Additional Code 3:	D005
Additional Code 4:	D001
Additional Code 5:	Not reported
Shipment Date:	20171206
Creation Date:	10/9/2018 18:30:56
Receipt Date:	20171221
Manifest ID:	001707752PSC
Trans EPA ID:	MNS000110924
Trans Name:	STERICYCLE SPECIALTY WASTE SOLUTIONS INC
Trans 2 EPA ID:	NED986382133
Trans 2 Name:	SMITH SYSTEMS TRANSPORTATION
TSDf EPA ID:	NVD980895338
Trans Name:	21ST CENTURY ENVIRONMENTAL MANAGEMENT OF NEVADA LLC
TSDf Alt EPA ID:	Not reported
TSDf Alt Name:	Not reported
Waste Code Description:	213 - Hydrocarbon solvents (benzene, hexane, Stoddard, etc.
RCRA Code:	D018
Meth Code:	H141 - Storage, Bulking, And/Or Transfer Off Site--No Treatment/Reovery (H010-H129) Or (H131-H135)
Quantity Tons:	0.0125
Waste Quantity:	25
Quantity Unit:	P
Additional Code 1:	D001
Additional Code 2:	Not reported

Map ID
Direction
Distance
Elevation

MAP FINDINGS

Site

Database(s)

EDR ID Number
EPA ID Number

HOME DEPOT 0633 (Continued)

1008402482

Additional Code 3: Not reported
Additional Code 4: Not reported
Additional Code 5: Not reported

Additional Info:

Year: 2008
Gen EPA ID: CAR000165977

Shipment Date: 20081031
Creation Date: 4/3/2009 18:30:35
Receipt Date: 20081110
Manifest ID: 004950486JJK
Trans EPA ID: CAR000164012
Trans Name: 21ST CENTURY ENVIRONMENTAL MANAGEMENT OF NEVADA LLC
Trans 2 EPA ID: TXR000025072
Trans 2 Name: ROCKETLINE CARRIER SERVICE
TSDf EPA ID: WAD991281767
Trans Name: BURLINGTON ENVIRONMENTAL LLC KENT FACILITY
TSDf Alt EPA ID: Not reported
TSDf Alt Name: Not reported
Waste Code Description: 331 - Off-specification, aged, or surplus organics
RCRA Code: D035
Meth Code: H141 - Storage, Bulking, And/Or Transfer Off Site--No Treatment/Reovery (H010-H129) Or (H131-H135)

Quantity Tons: 0.125
Waste Quantity: 250
Quantity Unit: P
Additional Code 1: D001
Additional Code 2: Not reported
Additional Code 3: Not reported
Additional Code 4: Not reported
Additional Code 5: Not reported

Shipment Date: 20081031
Creation Date: 4/3/2009 18:30:35
Receipt Date: 20081110
Manifest ID: 004950486JJK
Trans EPA ID: CAR000164012
Trans Name: 21ST CENTURY ENVIRONMENTAL MANAGEMENT OF NEVADA LLC
Trans 2 EPA ID: TXR000025072
Trans 2 Name: ROCKETLINE CARRIER SERVICE
TSDf EPA ID: WAD991281767
Trans Name: BURLINGTON ENVIRONMENTAL LLC KENT FACILITY
TSDf Alt EPA ID: Not reported
TSDf Alt Name: Not reported
Waste Code Description: 331 - Off-specification, aged, or surplus organics
RCRA Code: D035
Meth Code: H141 - Storage, Bulking, And/Or Transfer Off Site--No Treatment/Reovery (H010-H129) Or (H131-H135)

Quantity Tons: 0.02
Waste Quantity: 40
Quantity Unit: P
Additional Code 1: D001
Additional Code 2: Not reported
Additional Code 3: Not reported
Additional Code 4: Not reported
Additional Code 5: Not reported

Map ID
Direction
Distance
Elevation

MAP FINDINGS

Site

Database(s)

EDR ID Number
EPA ID Number

HOME DEPOT 0633 (Continued)

1008402482

Shipment Date:	20081031
Creation Date:	Not reported
Receipt Date:	Not reported
Manifest ID:	004950486JJK
Trans EPA ID:	CAR000164012
Trans Name:	21ST CENTURY ENVIRONMENTAL MANAGEMENT OF NEVADA LLC
Trans 2 EPA ID:	TXR000025072
Trans 2 Name:	ROCKETLINE CARRIER SERVICE
TSDf EPA ID:	WAD991281767
Trans Name:	BURLINGTON ENVIRONMENTAL LLC KENT FACILITY
TSDf Alt EPA ID:	Not reported
TSDf Alt Name:	Not reported
Waste Code Description:	181 - Other inorganic solid waste Organics
RCRA Code:	D016
Meth Code:	H141 - Storage, Bulking, And/Or Transfer Off Site--No Treatment/Reovery (H010-H129) Or (H131-H135)
Quantity Tons:	0.03
Waste Quantity:	60
Quantity Unit:	P
Additional Code 1:	Not reported
Additional Code 2:	Not reported
Additional Code 3:	Not reported
Additional Code 4:	Not reported
Additional Code 5:	Not reported
Shipment Date:	20080904
Creation Date:	1/28/2009 18:30:18
Receipt Date:	20080911
Manifest ID:	004950972JJK
Trans EPA ID:	CAR000164012
Trans Name:	21ST CENTURY ENVIRONMENTAL MANAGEMENT
Trans 2 EPA ID:	TXR000025072
Trans 2 Name:	ROCKETLINE CARRIER SERVICE
TSDf EPA ID:	WAD991281767
Trans Name:	BURLINGTON ENVIRONMENTAL LLC KENT FACILITY
TSDf Alt EPA ID:	Not reported
TSDf Alt Name:	Not reported
Waste Code Description:	331 - Off-specification, aged, or surplus organics
RCRA Code:	D035
Meth Code:	H141 - Storage, Bulking, And/Or Transfer Off Site--No Treatment/Reovery (H010-H129) Or (H131-H135)
Quantity Tons:	0.175
Waste Quantity:	350
Quantity Unit:	P
Additional Code 1:	D001
Additional Code 2:	Not reported
Additional Code 3:	Not reported
Additional Code 4:	Not reported
Additional Code 5:	Not reported
Shipment Date:	20080904
Creation Date:	1/28/2009 18:30:18
Receipt Date:	20080911
Manifest ID:	004950972JJK
Trans EPA ID:	CAR000164012
Trans Name:	21ST CENTURY ENVIRONMENTAL MANAGEMENT
Trans 2 EPA ID:	TXR000025072

Map ID
Direction
Distance
Elevation

MAP FINDINGS

Site

Database(s)

EDR ID Number
EPA ID Number

HOME DEPOT 0633 (Continued)

1008402482

Trans 2 Name: ROCKETLINE CARRIER SERVICE
TSDf EPA ID: WAD991281767
Trans Name: BURLINGTON ENVIRONMENTAL LLC KENT FACILITY
TSDf Alt EPA ID: Not reported
TSDf Alt Name: Not reported
Waste Code Description: 331 - Off-specification, aged, or surplus organics
RCRA Code: Not reported
Meth Code: - Not reported
Quantity Tons: Not reported
Waste Quantity: Not reported
Quantity Unit: Not reported
Additional Code 1: Not reported
Additional Code 2: Not reported
Additional Code 3: Not reported
Additional Code 4: Not reported
Additional Code 5: Not reported

Shipment Date: 20080904
Creation Date: Not reported
Receipt Date: Not reported
Manifest ID: 004950972JJK
Trans EPA ID: CAR000164012
Trans Name: 21ST CENTURY ENVIRONMENTAL MANAGEMENT
Trans 2 EPA ID: TXR000025072
Trans 2 Name: ROCKETLINE CARRIER SERVICE
TSDf EPA ID: WAD991281767
Trans Name: BURLINGTON ENVIRONMENTAL LLC KENT FACILITY
TSDf Alt EPA ID: Not reported
TSDf Alt Name: Not reported
Waste Code Description: 141 - Off-specification, aged, or surplus inorganics
RCRA Code: Not reported
Meth Code: H141 - Storage, Bulking, And/Or Transfer Off Site--No Treatment/Reovery (H010-H129) Or (H131-H135)
Quantity Tons: 0.1
Waste Quantity: 200
Quantity Unit: P
Additional Code 1: Not reported
Additional Code 2: Not reported
Additional Code 3: Not reported
Additional Code 4: Not reported
Additional Code 5: Not reported

Shipment Date: 20080904
Creation Date: Not reported
Receipt Date: Not reported
Manifest ID: 004950972JJK
Trans EPA ID: CAR000164012
Trans Name: 21ST CENTURY ENVIRONMENTAL MANAGEMENT
Trans 2 EPA ID: TXR000025072
Trans 2 Name: ROCKETLINE CARRIER SERVICE
TSDf EPA ID: WAD991281767
Trans Name: BURLINGTON ENVIRONMENTAL LLC KENT FACILITY
TSDf Alt EPA ID: Not reported
TSDf Alt Name: Not reported
Waste Code Description: 214 - Unspecified solvent mixture
RCRA Code: Not reported
Meth Code: H141 - Storage, Bulking, And/Or Transfer Off Site--No

Map ID
Direction
Distance
Elevation

MAP FINDINGS

Site

Database(s)

EDR ID Number
EPA ID Number

HOME DEPOT 0633 (Continued)

1008402482

Quantity Tons:	Treatment/Reovery (H010-H129) Or (H131-H135) 0.01
Waste Quantity:	20
Quantity Unit:	P
Additional Code 1:	Not reported
Additional Code 2:	Not reported
Additional Code 3:	Not reported
Additional Code 4:	Not reported
Additional Code 5:	Not reported
Shipment Date:	20080904
Creation Date:	1/28/2009 18:30:18
Receipt Date:	20080911
Manifest ID:	004950972JJK
Trans EPA ID:	CAR000164012
Trans Name:	21ST CENTURY ENVIRONMENTAL MANAGEMENT
Trans 2 EPA ID:	TXR000025072
Trans 2 Name:	ROCKETLINE CARRIER SERVICE
TSDf EPA ID:	WAD991281767
Trans Name:	BURLINGTON ENVIRONMENTAL LLC KENT FACILITY
TSDf Alt EPA ID:	Not reported
TSDf Alt Name:	Not reported
Waste Code Description:	331 - Off-specification, aged, or surplus organics
RCRA Code:	D035
Meth Code:	H141 - Storage, Bulking, And/Or Transfer Off Site--No Treatment/Reovery (H010-H129) Or (H131-H135)
Quantity Tons:	0.1
Waste Quantity:	200
Quantity Unit:	P
Additional Code 1:	D001
Additional Code 2:	Not reported
Additional Code 3:	Not reported
Additional Code 4:	Not reported
Additional Code 5:	Not reported
Shipment Date:	20080904
Creation Date:	1/28/2009 18:30:18
Receipt Date:	20080911
Manifest ID:	004950972JJK
Trans EPA ID:	CAR000164012
Trans Name:	21ST CENTURY ENVIRONMENTAL MANAGEMENT
Trans 2 EPA ID:	TXR000025072
Trans 2 Name:	ROCKETLINE CARRIER SERVICE
TSDf EPA ID:	WAD991281767
Trans Name:	BURLINGTON ENVIRONMENTAL LLC KENT FACILITY
TSDf Alt EPA ID:	Not reported
TSDf Alt Name:	Not reported
Waste Code Description:	122 - Alkaline solution without metals (pH > 12.5)
RCRA Code:	Not reported
Meth Code:	- Not reported
Quantity Tons:	Not reported
Waste Quantity:	Not reported
Quantity Unit:	Not reported
Additional Code 1:	Not reported
Additional Code 2:	Not reported
Additional Code 3:	Not reported
Additional Code 4:	Not reported

Map ID
Direction
Distance
Elevation

MAP FINDINGS

Site

Database(s)

EDR ID Number
EPA ID Number

HOME DEPOT 0633 (Continued)

1008402482

Additional Code 5:	Not reported
Shipment Date:	20080801
Creation Date:	1/9/2009 18:30:08
Receipt Date:	20080811
Manifest ID:	004947832JJK
Trans EPA ID:	CAR000164012
Trans Name:	21ST CENTURY EMI
Trans 2 EPA ID:	TXR000025072
Trans 2 Name:	ROCKETLINE CARRIER SERVICE
TSDf EPA ID:	WAD991281767
Trans Name:	BURLINGTON ENVIRONMENTAL LLC KENT FACILITY
TSDf Alt EPA ID:	Not reported
TSDf Alt Name:	Not reported
Waste Code Description:	331 - Off-specification, aged, or surplus organics
RCRA Code:	D035
Meth Code:	H141 - Storage, Bulking, And/Or Transfer Off Site--No Treatment/Reovery (H010-H129) Or (H131-H135)
Quantity Tons:	0.03
Waste Quantity:	60
Quantity Unit:	P
Additional Code 1:	D001
Additional Code 2:	Not reported
Additional Code 3:	Not reported
Additional Code 4:	Not reported
Additional Code 5:	Not reported
Additional Info:	
Year:	2011
Gen EPA ID:	CAR000165977
Shipment Date:	20111229
Creation Date:	Not reported
Receipt Date:	Not reported
Manifest ID:	000048619DAT
Trans EPA ID:	CAR000210617
Trans Name:	21ST CENTURY ENVIRONMENTAL MANAGEMENT OF CALIFORNIA LP
Trans 2 EPA ID:	Not reported
Trans 2 Name:	Not reported
TSDf EPA ID:	CAD980884183
Trans Name:	GENERAL ENVIRONMENTAL MGT LLC DBA PSC ENVIRONMENTAL SERVICES
TSDf Alt EPA ID:	Not reported
TSDf Alt Name:	Not reported
Waste Code Description:	- Not reported
RCRA Code:	Not reported
Meth Code:	H141 - Storage, Bulking, And/Or Transfer Off Site--No Treatment/Reovery (H010-H129) Or (H131-H135)
Quantity Tons:	Not reported
Waste Quantity:	Not reported
Quantity Unit:	Not reported
Additional Code 1:	Not reported
Additional Code 2:	Not reported
Additional Code 3:	Not reported
Additional Code 4:	Not reported
Additional Code 5:	Not reported
Shipment Date:	20111229

Map ID
Direction
Distance
Elevation

MAP FINDINGS

Site

Database(s)

EDR ID Number
EPA ID Number

HOME DEPOT 0633 (Continued)

1008402482

Creation Date:	Not reported
Receipt Date:	Not reported
Manifest ID:	000048619DAT
Trans EPA ID:	CAR000210617
Trans Name:	21ST CENTURY ENVIRONMENTAL MANAGEMENT OF CALIFORNIA LP
Trans 2 EPA ID:	Not reported
Trans 2 Name:	Not reported
TSDf EPA ID:	CAD980884183
Trans Name:	GENERAL ENVIRONMENTAL MGT LLC DBA PSC ENVIRONMENTAL SERVICES
TSDf Alt EPA ID:	Not reported
TSDf Alt Name:	Not reported
Waste Code Description:	- Not reported
RCRA Code:	Not reported
Meth Code:	H141 - Storage, Bulking, And/Or Transfer Off Site--No Treatment/Reovery (H010-H129) Or (H131-H135)
Quantity Tons:	Not reported
Waste Quantity:	Not reported
Quantity Unit:	Not reported
Additional Code 1:	Not reported
Additional Code 2:	Not reported
Additional Code 3:	Not reported
Additional Code 4:	Not reported
Additional Code 5:	Not reported
Shipment Date:	20111229
Creation Date:	Not reported
Receipt Date:	Not reported
Manifest ID:	000048619DAT
Trans EPA ID:	CAR000210617
Trans Name:	21ST CENTURY ENVIRONMENTAL MANAGEMENT OF CALIFORNIA LP
Trans 2 EPA ID:	Not reported
Trans 2 Name:	Not reported
TSDf EPA ID:	CAD980884183
Trans Name:	GENERAL ENVIRONMENTAL MGT LLC DBA PSC ENVIRONMENTAL SERVICES
TSDf Alt EPA ID:	Not reported
TSDf Alt Name:	Not reported
Waste Code Description:	- Not reported
RCRA Code:	Not reported
Meth Code:	H141 - Storage, Bulking, And/Or Transfer Off Site--No Treatment/Reovery (H010-H129) Or (H131-H135)
Quantity Tons:	Not reported
Waste Quantity:	Not reported
Quantity Unit:	Not reported
Additional Code 1:	Not reported
Additional Code 2:	Not reported
Additional Code 3:	Not reported
Additional Code 4:	Not reported
Additional Code 5:	Not reported
Shipment Date:	20111229
Creation Date:	7/19/2012 22:00:24
Receipt Date:	20120111
Manifest ID:	000048619DAT
Trans EPA ID:	CAR000210617
Trans Name:	21ST CENTURY ENVIRONMENTAL MANAGEMENT OF CALIFORNIA LP
Trans 2 EPA ID:	Not reported
Trans 2 Name:	Not reported

Map ID
Direction
Distance
Elevation

MAP FINDINGS

Site

Database(s)

EDR ID Number
EPA ID Number

HOME DEPOT 0633 (Continued)

1008402482

TSDF EPA ID: CAD980884183
Trans Name: GENERAL ENVIRONMENTAL MGT LLC DBA PSC ENVIRONMENTAL SERVICES
TSDF Alt EPA ID: Not reported
TSDF Alt Name: Not reported
Waste Code Description: - Not reported
RCRA Code: Not reported
Meth Code: H061 - Fuel Blending Prior To Energy Recovery At Another Site
Quantity Tons: Not reported
Waste Quantity: Not reported
Quantity Unit: Not reported
Additional Code 1: Not reported
Additional Code 2: Not reported
Additional Code 3: Not reported
Additional Code 4: Not reported
Additional Code 5: Not reported

Shipment Date: 20111229
Creation Date: 7/19/2012 22:00:24
Receipt Date: 20120111
Manifest ID: 000048619DAT
Trans EPA ID: CAR000210617
Trans Name: 21ST CENTURY ENVIRONMENTAL MANAGEMENT OF CALIFORNIA LP
Trans 2 EPA ID: Not reported
Trans 2 Name: Not reported
TSDF EPA ID: CAD980884183
Trans Name: GENERAL ENVIRONMENTAL MGT LLC DBA PSC ENVIRONMENTAL SERVICES
TSDF Alt EPA ID: Not reported
TSDF Alt Name: Not reported
Waste Code Description: 331 - Off-specification, aged, or surplus organics
RCRA Code: D035
Meth Code: H141 - Storage, Bulking, And/Or Transfer Off Site--No Treatment/Reovery (H010-H129) Or (H131-H135)

Quantity Tons: 0.0315
Waste Quantity: 63
Quantity Unit: P
Additional Code 1: D008
Additional Code 2: D007
Additional Code 3: D005
Additional Code 4: D001
Additional Code 5: Not reported

Shipment Date: 20111229
Creation Date: 7/19/2012 22:00:24
Receipt Date: 20120111
Manifest ID: 000048619DAT
Trans EPA ID: CAR000210617
Trans Name: 21ST CENTURY ENVIRONMENTAL MANAGEMENT OF CALIFORNIA LP
Trans 2 EPA ID: Not reported
Trans 2 Name: Not reported
TSDF EPA ID: CAD980884183
Trans Name: GENERAL ENVIRONMENTAL MGT LLC DBA PSC ENVIRONMENTAL SERVICES
TSDF Alt EPA ID: Not reported
TSDF Alt Name: Not reported
Waste Code Description: 291 - Latex waste
RCRA Code: Not reported
Meth Code: H141 - Storage, Bulking, And/Or Transfer Off Site--No Treatment/Reovery (H010-H129) Or (H131-H135)

Map ID
Direction
Distance
Elevation

MAP FINDINGS

Site

Database(s)

EDR ID Number
EPA ID Number

HOME DEPOT 0633 (Continued)

1008402482

Quantity Tons:	0.128
Waste Quantity:	256
Quantity Unit:	P
Additional Code 1:	Not reported
Additional Code 2:	Not reported
Additional Code 3:	Not reported
Additional Code 4:	Not reported
Additional Code 5:	Not reported
Shipment Date:	20111229
Creation Date:	Not reported
Receipt Date:	Not reported
Manifest ID:	000048619DAT
Trans EPA ID:	CAR000210617
Trans Name:	21ST CENTURY ENVIRONMENTAL MANAGEMENT OF CALIFORNIA LP
Trans 2 EPA ID:	Not reported
Trans 2 Name:	Not reported
TSDf EPA ID:	CAD980884183
Trans Name:	GENERAL ENVIRONMENTAL MGT LLC DBA PSC ENVIRONMENTAL SERVICES
TSDf Alt EPA ID:	Not reported
TSDf Alt Name:	Not reported
Waste Code Description:	- Not reported
RCRA Code:	Not reported
Meth Code:	H141 - Storage, Bulking, And/Or Transfer Off Site--No Treatment/Reovery (H010-H129) Or (H131-H135)
Quantity Tons:	Not reported
Waste Quantity:	Not reported
Quantity Unit:	Not reported
Additional Code 1:	Not reported
Additional Code 2:	Not reported
Additional Code 3:	Not reported
Additional Code 4:	Not reported
Additional Code 5:	Not reported
Shipment Date:	20111229
Creation Date:	7/19/2012 22:00:24
Receipt Date:	20120111
Manifest ID:	000048619DAT
Trans EPA ID:	CAR000210617
Trans Name:	21ST CENTURY ENVIRONMENTAL MANAGEMENT OF CALIFORNIA LP
Trans 2 EPA ID:	Not reported
Trans 2 Name:	Not reported
TSDf EPA ID:	CAD980884183
Trans Name:	GENERAL ENVIRONMENTAL MGT LLC DBA PSC ENVIRONMENTAL SERVICES
TSDf Alt EPA ID:	Not reported
TSDf Alt Name:	Not reported
Waste Code Description:	- Not reported
RCRA Code:	Not reported
Meth Code:	H141 - Storage, Bulking, And/Or Transfer Off Site--No Treatment/Reovery (H010-H129) Or (H131-H135)
Quantity Tons:	Not reported
Waste Quantity:	Not reported
Quantity Unit:	Not reported
Additional Code 1:	Not reported
Additional Code 2:	Not reported
Additional Code 3:	Not reported
Additional Code 4:	Not reported

Map ID
Direction
Distance
Elevation

MAP FINDINGS

Site

Database(s)

EDR ID Number
EPA ID Number

HOME DEPOT 0633 (Continued)

1008402482

Additional Code 5: Not reported

Shipment Date: 20111229
Creation Date: Not reported
Receipt Date: Not reported
Manifest ID: 000048619DAT
Trans EPA ID: CAR000210617
Trans Name: 21ST CENTURY ENVIRONMENTAL MANAGEMENT OF CALIFORNIA LP
Trans 2 EPA ID: Not reported
Trans 2 Name: Not reported
TSDf EPA ID: CAD980884183
Trans Name: GENERAL ENVIRONMENTAL MGT LLC DBA PSC ENVIRONMENTAL SERVICES
TSDf Alt EPA ID: Not reported
TSDf Alt Name: Not reported
Waste Code Description: - Not reported
RCRA Code: Not reported
Meth Code: H141 - Storage, Bulking, And/Or Transfer Off Site--No Treatment/Reovery (H010-H129) Or (H131-H135)

Quantity Tons: Not reported
Waste Quantity: Not reported
Quantity Unit: Not reported
Additional Code 1: Not reported
Additional Code 2: Not reported
Additional Code 3: Not reported
Additional Code 4: Not reported
Additional Code 5: Not reported

Shipment Date: 20111229
Creation Date: Not reported
Receipt Date: Not reported
Manifest ID: 000048619DAT
Trans EPA ID: CAR000210617
Trans Name: 21ST CENTURY ENVIRONMENTAL MANAGEMENT OF CALIFORNIA LP
Trans 2 EPA ID: Not reported
Trans 2 Name: Not reported
TSDf EPA ID: CAD980884183
Trans Name: GENERAL ENVIRONMENTAL MGT LLC DBA PSC ENVIRONMENTAL SERVICES
TSDf Alt EPA ID: Not reported
TSDf Alt Name: Not reported
Waste Code Description: 791 - Liquids with pH < 2 792 Liquids with pH < 2 with metals
RCRA Code: D002
Meth Code: H141 - Storage, Bulking, And/Or Transfer Off Site--No Treatment/Reovery (H010-H129) Or (H131-H135)

Quantity Tons: 0.0065
Waste Quantity: 13
Quantity Unit: P
Additional Code 1: Not reported
Additional Code 2: Not reported
Additional Code 3: Not reported
Additional Code 4: Not reported
Additional Code 5: Not reported

Additional Info:
Year: 2006
Gen EPA ID: CAR000165977

Shipment Date: 20060722

Map ID
Direction
Distance
Elevation

MAP FINDINGS

Site

Database(s)

EDR ID Number
EPA ID Number

HOME DEPOT 0633 (Continued)

1008402482

Creation Date: 9/28/2006 18:32:01
Receipt Date: 20060803
Manifest ID: 24763774
Trans EPA ID: CAR000030114
Trans Name: NRC ENVIRONMENTAL SERVICES
Trans 2 EPA ID: Not reported
Trans 2 Name: Not reported
TSDf EPA ID: CAD028409019
Trans Name: CROSBY OVERTON INC
TSDf Alt EPA ID: CAD028409019
TSDf Alt Name: Not reported
Waste Code Description: 223 - Unspecified oil-containing waste
RCRA Code: Not reported
Meth Code: H01 - Transfer Station
Quantity Tons: 0.15
Waste Quantity: 300
Quantity Unit: P
Additional Code 1: Not reported
Additional Code 2: Not reported
Additional Code 3: Not reported
Additional Code 4: Not reported
Additional Code 5: Not reported

Additional Info:

Year: 2007
Gen EPA ID: CAR000165977

Shipment Date: 20071219
Creation Date: 7/16/2008 18:30:41
Receipt Date: 20080106
Manifest ID: 003376491JJK
Trans EPA ID: CAR000164012
Trans Name: 21ST CENTURY EMI
Trans 2 EPA ID: TXR000025072
Trans 2 Name: ROCKETLINE CARRIER SERVICE
TSDf EPA ID: WAD991281767
Trans Name: BURLINGTON ENVIRONMENTAL INC KENT FACILITY
TSDf Alt EPA ID: Not reported
TSDf Alt Name: Not reported
Waste Code Description: 331 - Off-specification, aged, or surplus organics
RCRA Code: D035
Meth Code: H141 - Storage, Bulking, And/Or Transfer Off Site--No Treatment/Reovery (H010-H129) Or (H131-H135)
Quantity Tons: 0.128
Waste Quantity: 256
Quantity Unit: P
Additional Code 1: D001
Additional Code 2: Not reported
Additional Code 3: Not reported
Additional Code 4: Not reported
Additional Code 5: Not reported

Shipment Date: 20071219
Creation Date: 7/16/2008 18:30:41
Receipt Date: 20080106
Manifest ID: 003376491JJK
Trans EPA ID: CAR000164012

Map ID
Direction
Distance
Elevation

MAP FINDINGS

Site

Database(s)

EDR ID Number
EPA ID Number

HOME DEPOT 0633 (Continued)

1008402482

Trans Name: 21ST CENTURY EMI
Trans 2 EPA ID: TXR000025072
Trans 2 Name: ROCKETLINE CARRIER SERVICE
TSDf EPA ID: WAD991281767
Trans Name: BURLINGTON ENVIRONMENTAL INC KENT FACILITY
TSDf Alt EPA ID: Not reported
TSDf Alt Name: Not reported
Waste Code Description: 331 - Off-specification, aged, or surplus organics
RCRA Code: D035
Meth Code: H141 - Storage, Bulking, And/Or Transfer Off Site--No Treatment/Reovery (H010-H129) Or (H131-H135)

Quantity Tons: 0.002
Waste Quantity: 4
Quantity Unit: P
Additional Code 1: D001
Additional Code 2: Not reported
Additional Code 3: Not reported
Additional Code 4: Not reported
Additional Code 5: Not reported

Shipment Date: 20071219
Creation Date: 7/16/2008 18:30:41
Receipt Date: 20080106
Manifest ID: 003376491JJK
Trans EPA ID: CAR000164012
Trans Name: 21ST CENTURY EMI
Trans 2 EPA ID: TXR000025072
Trans 2 Name: ROCKETLINE CARRIER SERVICE
TSDf EPA ID: WAD991281767
Trans Name: BURLINGTON ENVIRONMENTAL INC KENT FACILITY
TSDf Alt EPA ID: Not reported
TSDf Alt Name: Not reported
Waste Code Description: 331 - Off-specification, aged, or surplus organics
RCRA Code: D016
Meth Code: H141 - Storage, Bulking, And/Or Transfer Off Site--No Treatment/Reovery (H010-H129) Or (H131-H135)

Quantity Tons: 0.01
Waste Quantity: 20
Quantity Unit: P
Additional Code 1: Not reported
Additional Code 2: Not reported
Additional Code 3: Not reported
Additional Code 4: Not reported
Additional Code 5: Not reported

Shipment Date: 20071219
Creation Date: Not reported
Receipt Date: Not reported
Manifest ID: 003376491JJK
Trans EPA ID: CAR000164012
Trans Name: 21ST CENTURY EMI
Trans 2 EPA ID: TXR000025072
Trans 2 Name: ROCKETLINE CARRIER SERVICE
TSDf EPA ID: WAD991281767
Trans Name: BURLINGTON ENVIRONMENTAL INC KENT FACILITY
TSDf Alt EPA ID: Not reported
TSDf Alt Name: Not reported

Map ID
Direction
Distance
Elevation

MAP FINDINGS

Site

Database(s)

EDR ID Number
EPA ID Number

HOME DEPOT 0633 (Continued)

1008402482

Waste Code Description: 141 - Off-specification, aged, or surplus inorganics
RCRA Code: D002
Meth Code: H141 - Storage, Bulking, And/Or Transfer Off Site--No Treatment/Reovery (H010-H129) Or (H131-H135)

Quantity Tons: 0.001
Waste Quantity: 2
Quantity Unit: P
Additional Code 1: D001
Additional Code 2: Not reported
Additional Code 3: Not reported
Additional Code 4: Not reported
Additional Code 5: Not reported

Shipment Date: 20071023
Creation Date: 7/22/2008 18:30:23
Receipt Date: 20071106
Manifest ID: 003385583JJK
Trans EPA ID: CAR000164012
Trans Name: 21ST CENTURY EMI
Trans 2 EPA ID: TXR000025072
Trans 2 Name: ROCKETLINE CARRIER SERVICE
TSDf EPA ID: WAD991281767
Trans Name: BURLINGTON ENVIRONMENTAL INC KENT FACILITY
TSDf Alt EPA ID: Not reported
TSDf Alt Name: Not reported
Waste Code Description: 331 - Off-specification, aged, or surplus organics
RCRA Code: D016
Meth Code: H141 - Storage, Bulking, And/Or Transfer Off Site--No Treatment/Reovery (H010-H129) Or (H131-H135)

Quantity Tons: 0.0275
Waste Quantity: 55
Quantity Unit: P
Additional Code 1: Not reported
Additional Code 2: Not reported
Additional Code 3: Not reported
Additional Code 4: Not reported
Additional Code 5: Not reported

Shipment Date: 20071023
Creation Date: Not reported
Receipt Date: Not reported
Manifest ID: 003385583JJK
Trans EPA ID: CAR000164012
Trans Name: 21ST CENTURY EMI
Trans 2 EPA ID: TXR000025072
Trans 2 Name: ROCKETLINE CARRIER SERVICE
TSDf EPA ID: WAD991281767
Trans Name: BURLINGTON ENVIRONMENTAL INC KENT FACILITY
TSDf Alt EPA ID: Not reported
TSDf Alt Name: Not reported
Waste Code Description: 331 - Off-specification, aged, or surplus organics
RCRA Code: D001
Meth Code: H141 - Storage, Bulking, And/Or Transfer Off Site--No Treatment/Reovery (H010-H129) Or (H131-H135)

Quantity Tons: 0.0005
Waste Quantity: 1
Quantity Unit: P

Map ID
Direction
Distance
Elevation

MAP FINDINGS

Site

Database(s)

EDR ID Number
EPA ID Number

HOME DEPOT 0633 (Continued)

1008402482

Additional Code 1:	Not reported
Additional Code 2:	Not reported
Additional Code 3:	Not reported
Additional Code 4:	Not reported
Additional Code 5:	Not reported
Shipment Date:	20071023
Creation Date:	7/22/2008 18:30:23
Receipt Date:	20071106
Manifest ID:	003385583JJK
Trans EPA ID:	CAR000164012
Trans Name:	21ST CENTURY EMI
Trans 2 EPA ID:	TXR000025072
Trans 2 Name:	ROCKETLINE CARRIER SERVICE
TSDf EPA ID:	WAD991281767
Trans Name:	BURLINGTON ENVIRONMENTAL INC KENT FACILITY
TSDf Alt EPA ID:	Not reported
TSDf Alt Name:	Not reported
Waste Code Description:	331 - Off-specification, aged, or surplus organics
RCRA Code:	D035
Meth Code:	H141 - Storage, Bulking, And/Or Transfer Off Site--No Treatment/Reovery (H010-H129) Or (H131-H135)
Quantity Tons:	0.249
Waste Quantity:	498
Quantity Unit:	P
Additional Code 1:	D001
Additional Code 2:	Not reported
Additional Code 3:	Not reported
Additional Code 4:	Not reported
Additional Code 5:	Not reported
Shipment Date:	20071023
Creation Date:	7/22/2008 18:30:23
Receipt Date:	20071106
Manifest ID:	003385583JJK
Trans EPA ID:	CAR000164012
Trans Name:	21ST CENTURY EMI
Trans 2 EPA ID:	TXR000025072
Trans 2 Name:	ROCKETLINE CARRIER SERVICE
TSDf EPA ID:	WAD991281767
Trans Name:	BURLINGTON ENVIRONMENTAL INC KENT FACILITY
TSDf Alt EPA ID:	Not reported
TSDf Alt Name:	Not reported
Waste Code Description:	331 - Off-specification, aged, or surplus organics
RCRA Code:	D035
Meth Code:	H141 - Storage, Bulking, And/Or Transfer Off Site--No Treatment/Reovery (H010-H129) Or (H131-H135)
Quantity Tons:	0.0015
Waste Quantity:	3
Quantity Unit:	P
Additional Code 1:	D001
Additional Code 2:	Not reported
Additional Code 3:	Not reported
Additional Code 4:	Not reported
Additional Code 5:	Not reported
Shipment Date:	20070927

Map ID
Direction
Distance
Elevation

MAP FINDINGS

Site

Database(s)

EDR ID Number
EPA ID Number

HOME DEPOT 0633 (Continued)

1008402482

Creation Date: 7/16/2008 18:30:21
Receipt Date: 20071002
Manifest ID: 003374924JJK
Trans EPA ID: CAR000164012
Trans Name: 21ST CENTURY EMI
Trans 2 EPA ID: TXR000025072
Trans 2 Name: ROCKETLINE CARRIER SERVICE
TSDf EPA ID: WAD991281767
Trans Name: BURLINGTON ENVIRONMENTAL INC KENT FACILITY
TSDf Alt EPA ID: Not reported
TSDf Alt Name: Not reported
Waste Code Description: 122 - Alkaline solution without metals (pH > 12.5)
RCRA Code: D002
Meth Code: H141 - Storage, Bulking, And/Or Transfer Off Site--No Treatment/Reovery (H010-H129) Or (H131-H135)

Quantity Tons: 0.014
Waste Quantity: 28
Quantity Unit: P
Additional Code 1: Not reported
Additional Code 2: Not reported
Additional Code 3: Not reported
Additional Code 4: Not reported
Additional Code 5: Not reported

Shipment Date: 20070927
Creation Date: 7/16/2008 18:30:21
Receipt Date: 20071002
Manifest ID: 003374924JJK
Trans EPA ID: CAR000164012
Trans Name: 21ST CENTURY EMI
Trans 2 EPA ID: TXR000025072
Trans 2 Name: ROCKETLINE CARRIER SERVICE
TSDf EPA ID: WAD991281767
Trans Name: BURLINGTON ENVIRONMENTAL INC KENT FACILITY
TSDf Alt EPA ID: Not reported
TSDf Alt Name: Not reported
Waste Code Description: 331 - Off-specification, aged, or surplus organics
RCRA Code: D035
Meth Code: H141 - Storage, Bulking, And/Or Transfer Off Site--No Treatment/Reovery (H010-H129) Or (H131-H135)

Quantity Tons: 0.2525
Waste Quantity: 505
Quantity Unit: P
Additional Code 1: D001
Additional Code 2: Not reported
Additional Code 3: Not reported
Additional Code 4: Not reported
Additional Code 5: Not reported

Additional Info:
Year: 2009
Gen EPA ID: CAR000165977

Shipment Date: 20091210
Creation Date: Not reported
Receipt Date: Not reported
Manifest ID: 006127619JJK

Map ID
Direction
Distance
Elevation

MAP FINDINGS

Site

Database(s)

EDR ID Number
EPA ID Number

HOME DEPOT 0633 (Continued)

1008402482

Trans EPA ID: CAR000164012
Trans Name: 21ST CENTURY ENVIRONMENTAL MANAGEMENT OF NEVADA LLC
Trans 2 EPA ID: TXR000025072
Trans 2 Name: ROCKETLINE CARRIER SERVICE
TSDf EPA ID: WAD991281767
Trans Name: BURLINGTON ENVIRONMENTAL LLC KENT FACILITY
TSDf Alt EPA ID: Not reported
TSDf Alt Name: Not reported
Waste Code Description: - Not reported
RCRA Code: Not reported
Meth Code: H141 - Storage, Bulking, And/Or Transfer Off Site--No Treatment/Reovery (H010-H129) Or (H131-H135)

Quantity Tons: Not reported
Waste Quantity: Not reported
Quantity Unit: Not reported
Additional Code 1: Not reported
Additional Code 2: Not reported
Additional Code 3: Not reported
Additional Code 4: Not reported
Additional Code 5: Not reported

Shipment Date: 20091210
Creation Date: Not reported
Receipt Date: Not reported
Manifest ID: 006127619JJK
Trans EPA ID: CAR000164012
Trans Name: 21ST CENTURY ENVIRONMENTAL MANAGEMENT OF NEVADA LLC
Trans 2 EPA ID: TXR000025072
Trans 2 Name: ROCKETLINE CARRIER SERVICE
TSDf EPA ID: WAD991281767
Trans Name: BURLINGTON ENVIRONMENTAL LLC KENT FACILITY
TSDf Alt EPA ID: Not reported
TSDf Alt Name: Not reported
Waste Code Description: - Not reported
RCRA Code: Not reported
Meth Code: H141 - Storage, Bulking, And/Or Transfer Off Site--No Treatment/Reovery (H010-H129) Or (H131-H135)

Quantity Tons: Not reported
Waste Quantity: Not reported
Quantity Unit: Not reported
Additional Code 1: Not reported
Additional Code 2: Not reported
Additional Code 3: Not reported
Additional Code 4: Not reported
Additional Code 5: Not reported

Shipment Date: 20091210
Creation Date: 7/20/2010 18:30:24
Receipt Date: 20091221
Manifest ID: 006127619JJK
Trans EPA ID: CAR000164012
Trans Name: 21ST CENTURY ENVIRONMENTAL MANAGEMENT OF NEVADA LLC
Trans 2 EPA ID: TXR000025072
Trans 2 Name: ROCKETLINE CARRIER SERVICE
TSDf EPA ID: WAD991281767
Trans Name: BURLINGTON ENVIRONMENTAL LLC KENT FACILITY
TSDf Alt EPA ID: Not reported

Map ID
Direction
Distance
Elevation

MAP FINDINGS

Site

Database(s)

EDR ID Number
EPA ID Number

HOME DEPOT 0633 (Continued)

1008402482

TSDf Alt Name:	Not reported
Waste Code Description:	331 - Off-specification, aged, or surplus organics
RCRA Code:	D035
Meth Code:	H061 - Fuel Blending Prior To Energy Recovery At Another Site
Quantity Tons:	0.089
Waste Quantity:	178
Quantity Unit:	P
Additional Code 1:	D001
Additional Code 2:	Not reported
Additional Code 3:	Not reported
Additional Code 4:	Not reported
Additional Code 5:	Not reported
Shipment Date:	20091210
Creation Date:	7/20/2010 18:30:24
Receipt Date:	20091221
Manifest ID:	006127619JJK
Trans EPA ID:	CAR000164012
Trans Name:	21ST CENTURY ENVIRONMENTAL MANAGEMENT OF NEVADA LLC
Trans 2 EPA ID:	TXR000025072
Trans 2 Name:	ROCKETLINE CARRIER SERVICE
TSDf EPA ID:	WAD991281767
Trans Name:	BURLINGTON ENVIRONMENTAL LLC KENT FACILITY
TSDf Alt EPA ID:	Not reported
TSDf Alt Name:	Not reported
Waste Code Description:	331 - Off-specification, aged, or surplus organics
RCRA Code:	D035
Meth Code:	H141 - Storage, Bulking, And/Or Transfer Off Site--No Treatment/Reovery (H010-H129) Or (H131-H135)
Quantity Tons:	0.0395
Waste Quantity:	79
Quantity Unit:	P
Additional Code 1:	D008
Additional Code 2:	D007
Additional Code 3:	D005
Additional Code 4:	D001
Additional Code 5:	Not reported
Shipment Date:	20091210
Creation Date:	Not reported
Receipt Date:	Not reported
Manifest ID:	006127619JJK
Trans EPA ID:	CAR000164012
Trans Name:	21ST CENTURY ENVIRONMENTAL MANAGEMENT OF NEVADA LLC
Trans 2 EPA ID:	TXR000025072
Trans 2 Name:	ROCKETLINE CARRIER SERVICE
TSDf EPA ID:	WAD991281767
Trans Name:	BURLINGTON ENVIRONMENTAL LLC KENT FACILITY
TSDf Alt EPA ID:	Not reported
TSDf Alt Name:	Not reported
Waste Code Description:	291 - Latex waste
RCRA Code:	Not reported
Meth Code:	H141 - Storage, Bulking, And/Or Transfer Off Site--No Treatment/Reovery (H010-H129) Or (H131-H135)
Quantity Tons:	0.032
Waste Quantity:	64
Quantity Unit:	P

Map ID
Direction
Distance
Elevation

MAP FINDINGS

Site

Database(s)

EDR ID Number
EPA ID Number

HOME DEPOT 0633 (Continued)

1008402482

Additional Code 1:	Not reported
Additional Code 2:	Not reported
Additional Code 3:	Not reported
Additional Code 4:	Not reported
Additional Code 5:	Not reported
Shipment Date:	20091210
Creation Date:	7/20/2010 18:30:24
Receipt Date:	20091221
Manifest ID:	006127619JJK
Trans EPA ID:	CAR000164012
Trans Name:	21ST CENTURY ENVIRONMENTAL MANAGEMENT OF NEVADA LLC
Trans 2 EPA ID:	TXR000025072
Trans 2 Name:	ROCKETLINE CARRIER SERVICE
TSDf EPA ID:	WAD991281767
Trans Name:	BURLINGTON ENVIRONMENTAL LLC KENT FACILITY
TSDf Alt EPA ID:	Not reported
TSDf Alt Name:	Not reported
Waste Code Description:	331 - Off-specification, aged, or surplus organics
RCRA Code:	D016
Meth Code:	H141 - Storage, Bulking, And/Or Transfer Off Site--No Treatment/Reovery (H010-H129) Or (H131-H135)
Quantity Tons:	0.023
Waste Quantity:	46
Quantity Unit:	P
Additional Code 1:	Not reported
Additional Code 2:	Not reported
Additional Code 3:	Not reported
Additional Code 4:	Not reported
Additional Code 5:	Not reported
Shipment Date:	20091210
Creation Date:	Not reported
Receipt Date:	Not reported
Manifest ID:	006127619JJK
Trans EPA ID:	CAR000164012
Trans Name:	21ST CENTURY ENVIRONMENTAL MANAGEMENT OF NEVADA LLC
Trans 2 EPA ID:	TXR000025072
Trans 2 Name:	ROCKETLINE CARRIER SERVICE
TSDf EPA ID:	WAD991281767
Trans Name:	BURLINGTON ENVIRONMENTAL LLC KENT FACILITY
TSDf Alt EPA ID:	Not reported
TSDf Alt Name:	Not reported
Waste Code Description:	791 - Liquids with pH < 2 792 Liquids with pH < 2 with metals
RCRA Code:	D002
Meth Code:	H141 - Storage, Bulking, And/Or Transfer Off Site--No Treatment/Reovery (H010-H129) Or (H131-H135)
Quantity Tons:	0.0015
Waste Quantity:	3
Quantity Unit:	P
Additional Code 1:	Not reported
Additional Code 2:	Not reported
Additional Code 3:	Not reported
Additional Code 4:	Not reported
Additional Code 5:	Not reported
Shipment Date:	20091210

Map ID
Direction
Distance
Elevation

MAP FINDINGS

Site

Database(s)

EDR ID Number
EPA ID Number

HOME DEPOT 0633 (Continued)

1008402482

Creation Date: 7/20/2010 18:30:24
Receipt Date: 20091221
Manifest ID: 006127619JJK
Trans EPA ID: CAR000164012
Trans Name: 21ST CENTURY ENVIRONMENTAL MANAGEMENT OF NEVADA LLC
Trans 2 EPA ID: TXR000025072
Trans 2 Name: ROCKETLINE CARRIER SERVICE
TSDf EPA ID: WAD991281767
Trans Name: BURLINGTON ENVIRONMENTAL LLC KENT FACILITY
TSDf Alt EPA ID: Not reported
TSDf Alt Name: Not reported
Waste Code Description: 122 - Alkaline solution without metals (pH > 12.5)
RCRA Code: D002
Meth Code: H141 - Storage, Bulking, And/Or Transfer Off Site--No Treatment/Reovery (H010-H129) Or (H131-H135)

Quantity Tons: 0.0165
Waste Quantity: 33
Quantity Unit: P
Additional Code 1: Not reported
Additional Code 2: Not reported
Additional Code 3: Not reported
Additional Code 4: Not reported
Additional Code 5: Not reported

Shipment Date: 20091210
Creation Date: Not reported
Receipt Date: Not reported
Manifest ID: 006127619JJK
Trans EPA ID: CAR000164012
Trans Name: 21ST CENTURY ENVIRONMENTAL MANAGEMENT OF NEVADA LLC
Trans 2 EPA ID: TXR000025072
Trans 2 Name: ROCKETLINE CARRIER SERVICE
TSDf EPA ID: WAD991281767
Trans Name: BURLINGTON ENVIRONMENTAL LLC KENT FACILITY
TSDf Alt EPA ID: Not reported
TSDf Alt Name: Not reported
Waste Code Description: - Not reported
RCRA Code: Not reported
Meth Code: H141 - Storage, Bulking, And/Or Transfer Off Site--No Treatment/Reovery (H010-H129) Or (H131-H135)

Quantity Tons: Not reported
Waste Quantity: Not reported
Quantity Unit: Not reported
Additional Code 1: Not reported
Additional Code 2: Not reported
Additional Code 3: Not reported
Additional Code 4: Not reported
Additional Code 5: Not reported

Shipment Date: 20091210
Creation Date: Not reported
Receipt Date: Not reported
Manifest ID: 006127619JJK
Trans EPA ID: CAR000164012
Trans Name: 21ST CENTURY ENVIRONMENTAL MANAGEMENT OF NEVADA LLC
Trans 2 EPA ID: TXR000025072
Trans 2 Name: ROCKETLINE CARRIER SERVICE

Map ID
Direction
Distance
Elevation

MAP FINDINGS

Site

Database(s)

EDR ID Number
EPA ID Number

HOME DEPOT 0633 (Continued)

1008402482

TSDF EPA ID: WAD991281767
Trans Name: BURLINGTON ENVIRONMENTAL LLC KENT FACILITY
TSDF Alt EPA ID: Not reported
TSDF Alt Name: Not reported
Waste Code Description: - Not reported
RCRA Code: Not reported
Meth Code: H061 - Fuel Blending Prior To Energy Recovery At Another Site
Quantity Tons: Not reported
Waste Quantity: Not reported
Quantity Unit: Not reported
Additional Code 1: Not reported
Additional Code 2: Not reported
Additional Code 3: Not reported
Additional Code 4: Not reported
Additional Code 5: Not reported

HWTS:

Name: HOME DEPOT #0633
Address: 1175 ADMIRAL CALLAGHAN LN
Address 2: Not reported
City,State,Zip: VALLEJO, CA 94591
EPA ID: CAR000165977
Inactive Date: Not reported
Create Date: 01/05/2005
Last Act Date: Not reported
Mailing Name: Not reported
Mailing Address: 9950 CHEMICAL ROAD
Mailing Address 2: Not reported
Mailing City,State,Zip: PASADENA, TX 775070000
Owner Name: HOME DEPOT USA
Owner Address: 2455 PACES FERRY RD
Owner Address 2: Not reported
Owner City,State,Zip: ATLANTA, GA 30339
Contact Name: ASHLEY CAMPBELL
Contact Address: 9950 CHEMICAL ROAD
Contact Address 2: Not reported
City,State,Zip: PASADENA, TX 77507
Facility Status: Active
Facility Type: PERMANENT
Category: FEDERAL
Latitude: 38.135488
Longitude: -122.216201

NAICS:

EPA ID: CAR000165977
Create Date: 2009-10-14 11:22:25.573
NAICS Code: 44413
NAICS Description: Hardware Stores
Issued EPA ID Date: 2005-01-05 10:25:00
Inactive Date: Not reported
Facility Name: HOME DEPOT #0633
Facility Address: 1175 ADMIRAL CALLAGHAN LN
Facility Address 2: Not reported
Facility City: VALLEJO
Facility County: Not reported
Facility State: CA
Facility Zip: 945910000

MAP FINDINGS

Map ID
 Direction
 Distance
 Elevation

Site

Database(s)

EDR ID Number
 EPA ID Number

A4
South
1/8-1/4
0.165 mi.
870 ft.

CVS PHARMACY #9927
1193 ADMIRAL CALLAGHAN LN
VALLEJO, CA 94591

CERS HAZ WASTE
HAZNET
CERS
HWTS

S121020934
N/A

Site 2 of 5 in cluster A

Relative:
Lower

CERS HAZ WASTE:

Actual:
235 ft.

Name: CVS PHARMACY #9927
 Address: 1193 ADMIRAL CALLAGHAN LN
 City,State,Zip: VALLEJO, CA 94591
 Site ID: 109716
 CERS ID: 10669036
 CERS Description: Hazardous Waste Generator

Name: CVS PHARMACY #9927
 Address: 1193 ADMIRAL CALLAGHAN LN
 City,State,Zip: VALLEJO, CA 94591
 Site ID: 109716
 CERS ID: 10669036
 CERS Description: RCRA LQ HW Generator

HAZNET:

Name: CVS PHARMACY #9927
 Address: 1193 ADMIRAL CALLAGHAN LN
 Address 2: Not reported
 City,State,Zip: VALLEJO, CA 02895
 Contact: NICOLE WILKINSON
 Telephone: 4017707132
 Mailing Name: Not reported
 Mailing Address: 1 CVS DR - MC 1160

Year: 2019
 Gepaid: CAR000256990
 TSD EPA ID: NVD980895338
 CA Waste Code: 214 - Unspecified solvent mixture
 Disposal Method: H141 - Storage, Bulking, And/Or Transfer Off Site--No Treatment/Reovery (H010-H129) Or (H131-H135)
 Tons: 0.08800

Year: 2019
 Gepaid: CAR000256990
 TSD EPA ID: CAD008364432
 CA Waste Code: 311 - Pharmaceutical waste
 Disposal Method: H141 - Storage, Bulking, And/Or Transfer Off Site--No Treatment/Reovery (H010-H129) Or (H131-H135)
 Tons: 0.00550

Year: 2019
 Gepaid: CAR000256990
 TSD EPA ID: CAD008364432
 CA Waste Code: 331 - Off-specification, aged or surplus organics
 Disposal Method: H141 - Storage, Bulking, And/Or Transfer Off Site--No Treatment/Reovery (H010-H129) Or (H131-H135)
 Tons: 0.22300

Year: 2019
 Gepaid: CAR000256990
 TSD EPA ID: INR000110197
 CA Waste Code: 311 - Pharmaceutical waste

Map ID
Direction
Distance
Elevation

MAP FINDINGS

Site

Database(s)

EDR ID Number
EPA ID Number

CVS PHARMACY #9927 (Continued)

S121020934

Disposal Method:	H141 - Storage, Bulking, And/Or Transfer Off Site--No Treatment/Reovery (H010-H129) Or (H131-H135)
Tons:	0.00100
Year:	2018
Gepaid:	CAR000256990
TSD EPA ID:	NVD980895338
CA Waste Code:	214 - Unspecified solvent mixture
Disposal Method:	H141 - Storage, Bulking, And/Or Transfer Off Site--No Treatment/Reovery (H010-H129) Or (H131-H135)
Tons:	0.09900
Year:	2018
Gepaid:	CAR000256990
TSD EPA ID:	NVD980895338
CA Waste Code:	331 - Off-specification, aged or surplus organics
Disposal Method:	H050 - Energy Recovery At This Site--Use As Fuel(Includes On-Site Fuel Blending)
Tons:	0.54300
Year:	2018
Gepaid:	CAR000256990
TSD EPA ID:	NVD980895338
CA Waste Code:	311 - Pharmaceutical waste
Disposal Method:	H141 - Storage, Bulking, And/Or Transfer Off Site--No Treatment/Reovery (H010-H129) Or (H131-H135)
Tons:	0.00650
Year:	2018
Gepaid:	CAR000256990
TSD EPA ID:	NVD980895338
CA Waste Code:	122 - Alkaline solution without metals pH >= 12.5
Disposal Method:	H121 - Neutralization Only
Tons:	0.00250
Year:	2018
Gepaid:	CAR000256990
TSD EPA ID:	INR000110197
CA Waste Code:	311 - Pharmaceutical waste
Disposal Method:	H141 - Storage, Bulking, And/Or Transfer Off Site--No Treatment/Reovery (H010-H129) Or (H131-H135)
Tons:	0.00100
Year:	2017
Gepaid:	CAR000256990
TSD EPA ID:	CAD980884183
CA Waste Code:	214 - Unspecified solvent mixture
Disposal Method:	H141 - Storage, Bulking, And/Or Transfer Off Site--No Treatment/Reovery (H010-H129) Or (H131-H135)
Tons:	0.048

[Click this hyperlink](#) while viewing on your computer to access 9 additional CA HAZNET: record(s) in the EDR Site Report.

Additional Info:

Year: 2017

Map ID
Direction
Distance
Elevation

MAP FINDINGS

Site

Database(s)

EDR ID Number
EPA ID Number

CVS PHARMACY #9927 (Continued)

S121020934

Gen EPA ID: CAR000256990

Shipment Date: 20171113
Creation Date: 10/16/2018 18:30:37
Receipt Date: 20171206
Manifest ID: 010176787FLE
Trans EPA ID: MNS000110924
Trans Name: STERICYCLE SPECIALTY WASTE SOLUTIONS INC
Trans 2 EPA ID: NED986382133
Trans 2 Name: SMITH SYSTEMS
TSDf EPA ID: NVD980895338
Trans Name: 21ST CENTURY EMN LLC
TSDf Alt EPA ID: Not reported
TSDf Alt Name: Not reported
Waste Code Description: 311 - Pharmaceutical waste
RCRA Code: P001
Meth Code: H141 - Storage, Bulking, And/Or Transfer Off Site--No Treatment/Reovery (H010-H129) Or (H131-H135)

Quantity Tons: 0.0005
Waste Quantity: 1
Quantity Unit: P
Additional Code 1: Not reported
Additional Code 2: Not reported
Additional Code 3: Not reported
Additional Code 4: Not reported
Additional Code 5: Not reported

Shipment Date: 20171113
Creation Date: 6/13/2018 18:31:31
Receipt Date: 20171129
Manifest ID: 010176786FLE
Trans EPA ID: MNS000110924
Trans Name: STERICYCLE SPECIALTY WASTE SOLUTIONS INC
Trans 2 EPA ID: Not reported
Trans 2 Name: Not reported
TSDf EPA ID: CAD980884183
Trans Name: GENERAL ENVIRONMENTAL MGT LLC
TSDf Alt EPA ID: Not reported
TSDf Alt Name: Not reported
Waste Code Description: 331 - Off-specification, aged, or surplus organics
RCRA Code: Not reported
Meth Code: H141 - Storage, Bulking, And/Or Transfer Off Site--No Treatment/Reovery (H010-H129) Or (H131-H135)

Quantity Tons: 0.0275
Waste Quantity: 55
Quantity Unit: P
Additional Code 1: Not reported
Additional Code 2: Not reported
Additional Code 3: Not reported
Additional Code 4: Not reported
Additional Code 5: Not reported

Shipment Date: 20171113
Creation Date: Not reported
Receipt Date: Not reported
Manifest ID: 010176787FLE
Trans EPA ID: MNS000110924

Map ID
Direction
Distance
Elevation

MAP FINDINGS

Site

Database(s)

EDR ID Number
EPA ID Number

CVS PHARMACY #9927 (Continued)

S121020934

Trans Name:	STERICYCLE SPECIALTY WASTE SOLUTIONS INC
Trans 2 EPA ID:	NED986382133
Trans 2 Name:	SMITH SYSTEMS
TSDf EPA ID:	NVD980895338
Trans Name:	21ST CENTURY EMN LLC
TSDf Alt EPA ID:	Not reported
TSDf Alt Name:	Not reported
Waste Code Description:	214 - Unspecified solvent mixture
RCRA Code:	U002
Meth Code:	H141 - Storage, Bulking, And/Or Transfer Off Site--No Treatment/Reovery (H010-H129) Or (H131-H135)
Quantity Tons:	0.004
Waste Quantity:	8
Quantity Unit:	P
Additional Code 1:	D001
Additional Code 2:	Not reported
Additional Code 3:	Not reported
Additional Code 4:	Not reported
Additional Code 5:	Not reported
Shipment Date:	20171113
Creation Date:	Not reported
Receipt Date:	Not reported
Manifest ID:	010176787FLE
Trans EPA ID:	MNS000110924
Trans Name:	STERICYCLE SPECIALTY WASTE SOLUTIONS INC
Trans 2 EPA ID:	NED986382133
Trans 2 Name:	SMITH SYSTEMS
TSDf EPA ID:	NVD980895338
Trans Name:	21ST CENTURY EMN LLC
TSDf Alt EPA ID:	Not reported
TSDf Alt Name:	Not reported
Waste Code Description:	214 - Unspecified solvent mixture
RCRA Code:	D001
Meth Code:	H141 - Storage, Bulking, And/Or Transfer Off Site--No Treatment/Reovery (H010-H129) Or (H131-H135)
Quantity Tons:	0.002
Waste Quantity:	4
Quantity Unit:	P
Additional Code 1:	Not reported
Additional Code 2:	Not reported
Additional Code 3:	Not reported
Additional Code 4:	Not reported
Additional Code 5:	Not reported
Shipment Date:	20171113
Creation Date:	Not reported
Receipt Date:	Not reported
Manifest ID:	010176787FLE
Trans EPA ID:	MNS000110924
Trans Name:	STERICYCLE SPECIALTY WASTE SOLUTIONS INC
Trans 2 EPA ID:	NED986382133
Trans 2 Name:	SMITH SYSTEMS
TSDf EPA ID:	NVD980895338
Trans Name:	21ST CENTURY EMN LLC
TSDf Alt EPA ID:	Not reported
TSDf Alt Name:	Not reported

Map ID
Direction
Distance
Elevation

MAP FINDINGS

Site

Database(s)

EDR ID Number
EPA ID Number

CVS PHARMACY #9927 (Continued)

S121020934

Waste Code Description:	181 - Other inorganic solid waste Organics
RCRA Code:	D009
Meth Code:	H141 - Storage, Bulking, And/Or Transfer Off Site--No Treatment/Reovery (H010-H129) Or (H131-H135)
Quantity Tons:	0.0005
Waste Quantity:	1
Quantity Unit:	P
Additional Code 1:	Not reported
Additional Code 2:	Not reported
Additional Code 3:	Not reported
Additional Code 4:	Not reported
Additional Code 5:	Not reported
Shipment Date:	20171113
Creation Date:	10/16/2018 18:30:37
Receipt Date:	20171206
Manifest ID:	010176787FLE
Trans EPA ID:	MNS000110924
Trans Name:	STERICYCLE SPECIALTY WASTE SOLUTIONS INC
Trans 2 EPA ID:	NED986382133
Trans 2 Name:	SMITH SYSTEMS
TSDf EPA ID:	NVD980895338
Trans Name:	21ST CENTURY EMN LLC
TSDf Alt EPA ID:	Not reported
TSDf Alt Name:	Not reported
Waste Code Description:	311 - Pharmaceutical waste
RCRA Code:	P075
Meth Code:	H141 - Storage, Bulking, And/Or Transfer Off Site--No Treatment/Reovery (H010-H129) Or (H131-H135)
Quantity Tons:	0.0005
Waste Quantity:	1
Quantity Unit:	P
Additional Code 1:	P001
Additional Code 2:	Not reported
Additional Code 3:	Not reported
Additional Code 4:	Not reported
Additional Code 5:	Not reported
Shipment Date:	20171113
Creation Date:	10/16/2018 18:30:37
Receipt Date:	20171206
Manifest ID:	010176787FLE
Trans EPA ID:	MNS000110924
Trans Name:	STERICYCLE SPECIALTY WASTE SOLUTIONS INC
Trans 2 EPA ID:	NED986382133
Trans 2 Name:	SMITH SYSTEMS
TSDf EPA ID:	NVD980895338
Trans Name:	21ST CENTURY EMN LLC
TSDf Alt EPA ID:	Not reported
TSDf Alt Name:	Not reported
Waste Code Description:	311 - Pharmaceutical waste
RCRA Code:	U205
Meth Code:	H141 - Storage, Bulking, And/Or Transfer Off Site--No Treatment/Reovery (H010-H129) Or (H131-H135)
Quantity Tons:	0.0005
Waste Quantity:	1
Quantity Unit:	P

Map ID
Direction
Distance
Elevation

MAP FINDINGS

Site

Database(s)

EDR ID Number
EPA ID Number

CVS PHARMACY #9927 (Continued)

S121020934

Additional Code 1:	U129
Additional Code 2:	D024
Additional Code 3:	D009
Additional Code 4:	Not reported
Additional Code 5:	Not reported
Shipment Date:	20171113
Creation Date:	10/16/2018 18:30:37
Receipt Date:	20171206
Manifest ID:	010176787FLE
Trans EPA ID:	MNS000110924
Trans Name:	STERICYCLE SPECIALTY WASTE SOLUTIONS INC
Trans 2 EPA ID:	NED986382133
Trans 2 Name:	SMITH SYSTEMS
TSDf EPA ID:	NVD980895338
Trans Name:	21ST CENTURY EMN LLC
TSDf Alt EPA ID:	Not reported
TSDf Alt Name:	Not reported
Waste Code Description:	311 - Pharmaceutical waste
RCRA Code:	D010
Meth Code:	H141 - Storage, Bulking, And/Or Transfer Off Site--No Treatment/Reovery (H010-H129) Or (H131-H135)
Quantity Tons:	0.0005
Waste Quantity:	1
Quantity Unit:	P
Additional Code 1:	D007
Additional Code 2:	Not reported
Additional Code 3:	Not reported
Additional Code 4:	Not reported
Additional Code 5:	Not reported
Shipment Date:	20171113
Creation Date:	6/13/2018 18:31:31
Receipt Date:	20171129
Manifest ID:	010176786FLE
Trans EPA ID:	MNS000110924
Trans Name:	STERICYCLE SPECIALTY WASTE SOLUTIONS INC
Trans 2 EPA ID:	Not reported
Trans 2 Name:	Not reported
TSDf EPA ID:	CAD980884183
Trans Name:	GENERAL ENVIRONMENTAL MGT LLC
TSDf Alt EPA ID:	Not reported
TSDf Alt Name:	Not reported
Waste Code Description:	331 - Off-specification, aged, or surplus organics
RCRA Code:	Not reported
Meth Code:	H141 - Storage, Bulking, And/Or Transfer Off Site--No Treatment/Reovery (H010-H129) Or (H131-H135)
Quantity Tons:	0.0695
Waste Quantity:	139
Quantity Unit:	P
Additional Code 1:	Not reported
Additional Code 2:	Not reported
Additional Code 3:	Not reported
Additional Code 4:	Not reported
Additional Code 5:	Not reported
Shipment Date:	20170901

Map ID
Direction
Distance
Elevation

MAP FINDINGS

Site

Database(s)

EDR ID Number
EPA ID Number

CVS PHARMACY #9927 (Continued)

S121020934

Creation Date: Not reported
Receipt Date: Not reported
Manifest ID: 008553830FLE
Trans EPA ID: MNS000110924
Trans Name: STERICYCLE SPECIALTY WASTE SOLUTIONS INC
Trans 2 EPA ID: Not reported
Trans 2 Name: Not reported
TSDf EPA ID: CAD980884183
Trans Name: GENERAL ENVIRONMENTAL MGT LLC
TSDf Alt EPA ID: Not reported
TSDf Alt Name: Not reported
Waste Code Description: 311 - Pharmaceutical waste
RCRA Code: P001
Meth Code: H141 - Storage, Bulking, And/Or Transfer Off Site--No Treatment/Reovery (H010-H129) Or (H131-H135)

Quantity Tons: 0.0005
Waste Quantity: 1
Quantity Unit: P
Additional Code 1: Not reported
Additional Code 2: Not reported
Additional Code 3: Not reported
Additional Code 4: Not reported
Additional Code 5: Not reported

CERS:

Name: CVS PHARMACY #9927
Address: 1193 ADMIRAL CALLAGHAN LN
City,State,Zip: VALLEJO, CA 94591
Site ID: 109716
CERS ID: 10669036
CERS Description: Chemical Storage Facilities

Coordinates:

Site ID: 109716
Facility Name: CVS Pharmacy #9927
Env Int Type Code: HWG
Program ID: 10669036
Coord Name: Not reported
Ref Point Type Desc: Center of a facility or station.,
Latitude: 38.135700
Longitude: -122.214520

Affiliation:

Affiliation Type Desc: Parent Corporation
Entity Name: CVS Health
Entity Title: Not reported
Affiliation Address: Not reported
Affiliation City: Not reported
Affiliation State: Not reported
Affiliation Country: Not reported
Affiliation Zip: Not reported
Affiliation Phone: ,

Affiliation Type Desc: Document Preparer
Entity Name: Merlando Contreras, Agent for Longs Drug Stores California, L.L.C.
Entity Title: Not reported
Affiliation Address: Not reported

Map ID
Direction
Distance
Elevation

MAP FINDINGS

Site

Database(s)

EDR ID Number
EPA ID Number

CVS PHARMACY #9927 (Continued)

S121020934

Affiliation City: Not reported
Affiliation State: Not reported
Affiliation Country: Not reported
Affiliation Zip: Not reported
Affiliation Phone: ,

Affiliation Type Desc: Operator
Entity Name: Longs Drug Stores California, L.L.C.
Entity Title: Not reported
Affiliation Address: Not reported
Affiliation City: Not reported
Affiliation State: Not reported
Affiliation Country: Not reported
Affiliation Zip: Not reported
Affiliation Phone: (401) 765-1500,

Affiliation Type Desc: Legal Owner
Entity Name: Longs Drug Stores California, L.L.C.
Entity Title: Not reported
Affiliation Address: One CVS Drive
Affiliation City: Woonsocket
Affiliation State: RI
Affiliation Country: United States
Affiliation Zip: 02895
Affiliation Phone: (401) 765-1500,

Affiliation Type Desc: CUPA District
Entity Name: Solano County Env Health
Entity Title: Not reported
Affiliation Address: 675 Texas Street, Suite 5500
Affiliation City: Fairfield
Affiliation State: CA
Affiliation Country: Not reported
Affiliation Zip: 94533
Affiliation Phone: (707) 784-6765,

Affiliation Type Desc: Environmental Contact
Entity Name: Verisk 3E, Regulatory Services/CVS
Entity Title: Not reported
Affiliation Address: 3207 Grey Hawk Ct., Ste. 200
Affiliation City: Carlsbad
Affiliation State: CA
Affiliation Country: Not reported
Affiliation Zip: 92010
Affiliation Phone: ,

Affiliation Type Desc: Facility Mailing Address
Entity Name: Mailing Address
Entity Title: Not reported
Affiliation Address: CVS Health, Attn: Dianne E. Durand, Licensing One CVS Drive MC 1160
Affiliation City: Woonsocket
Affiliation State: RI
Affiliation Country: Not reported
Affiliation Zip: 02895
Affiliation Phone: ,

Affiliation Type Desc: Identification Signer

Map ID
Direction
Distance
Elevation

MAP FINDINGS

Site

Database(s)

EDR ID Number
EPA ID Number

CVS PHARMACY #9927 (Continued)

S121020934

Entity Name: Merlando Contreras, Agent for Longs Drug Stores California, L.L.C.
Entity Title: Regulatory Compliance Coordinator, Verisk 3E
Affiliation Address: Not reported
Affiliation City: Not reported
Affiliation State: Not reported
Affiliation Country: Not reported
Affiliation Zip: Not reported
Affiliation Phone: ,

HWTS:

Name: CVS PHARMACY #9927
Address: 1193 ADMIRAL CALLAGHAN LN
Address 2: Not reported
City,State,Zip: VALLEJO, CA 94591
EPA ID: CAR000256990
Inactive Date: Not reported
Create Date: 12/29/2015
Last Act Date: Not reported
Mailing Name: Not reported
Mailing Address: 1 CVS DR MC2340
Mailing Address 2: Not reported
Mailing City,State,Zip: WOONSOCKET, RI 2895
Owner Name: LONGS DRUG STORES CALIFORNIA LLC
Owner Address: 1 CVS DR MC 2340
Owner Address 2: Not reported
Owner City,State,Zip: WOONSOCKET, RI 2895
Contact Name: NICOLE WILKINSON
Contact Address: 1 CVS DRIVE
Contact Address 2: Not reported
City,State,Zip: WOONSOCKET, RI 28956146
Facility Status: Active
Facility Type: PERMANENT
Category: FEDERAL
Latitude: 38.13569321
Longitude: -122.2146278

NAICS:

EPA ID: CAR000256990
Create Date: 2015-12-29 17:13:13.670
NAICS Code: 99999
NAICS Description: Not Otherwise Specified
Issued EPA ID Date: 2015-12-29 17:13:13.67000
Inactive Date: Not reported
Facility Name: CVS PHARMACY #9927
Facility Address: 1193 ADMIRAL CALLAGHAN LN
Facility Address 2: Not reported
Facility City: VALLEJO
Facility County: Not reported
Facility State: CA
Facility Zip: 94591

Map ID
 Direction
 Distance
 Elevation

MAP FINDINGS

Site

Database(s)

EDR ID Number
 EPA ID Number

A5
South
1/8-1/4
0.165 mi.
870 ft.

CVS PHARMACY #9927
1193 ADMIRAL CALLAGHAN LN
VALLEJO, CA 94591

Site 3 of 5 in cluster A

RCRA-LQG **1018273574**
FINDS **CAR000256990**
ECHO

Relative:
Lower

RCRA-LQG:

Actual:
235 ft.

Date Form Received by Agency:	CVS PHARMACY #9927	20180301
Handler Name:	CVS PHARMACY #9927	
Handler Address:		1193 ADMIRAL CALLAGHAN LN
Handler City,State,Zip:		VALLEJO, CA 94591
EPA ID:		CAR000256990
Contact Name:		NICOLE WILKINSON
Contact Address:		CVS DRIVE
Contact City,State,Zip:		WOONSOCKET, RI 02895
Contact Telephone:		401-770-7132
Contact Fax:		Not reported
Contact Email:		NICOLE.WILKINSON@CVSHEALTH.COM
Contact Title:		DIRECTOR CORPORATE ENVIRONMENTAL
EPA Region:		09
Land Type:		Private
Federal Waste Generator Description:		Large Quantity Generator
Non-Notifier:		Not reported
Biennial Report Cycle:		2017
Accessibility:		Not reported
Active Site Indicator:		Handler Activities
State District Owner:		Not reported
State District:		Not reported
Mailing Address:		CVS DRIVE MC2340
Mailing City,State,Zip:		WOONSOCKET, RI 02895
Owner Name:	CALIPINE CORPORATION	
Owner Type:		Private
Operator Name:	LONGS DRUG STORES CALIFORNIA, LLC	
Operator Type:		Private
Short-Term Generator Activity:		No
Importer Activity:		No
Mixed Waste Generator:		No
Transporter Activity:		No
Transfer Facility Activity:		No
Recycler Activity with Storage:		No
Small Quantity On-Site Burner Exemption:		No
Smelting Melting and Refining Furnace Exemption:		No
Underground Injection Control:		No
Off-Site Waste Receipt:		No
Universal Waste Indicator:		No
Universal Waste Destination Facility:		No
Federal Universal Waste:		No
Active Site Fed-Reg Treatment Storage and Disposal Facility:		Not reported
Active Site Converter Treatment storage and Disposal Facility:		Not reported
Active Site State-Reg Treatment Storage and Disposal Facility:		Not reported
Active Site State-Reg Handler:		---
Federal Facility Indicator:		Not reported
Hazardous Secondary Material Indicator:		NN
Sub-Part K Indicator:		Not reported
Commercial TSD Indicator:		No
Treatment Storage and Disposal Type:		Not reported
2018 GPRR Permit Baseline:		Not on the Baseline
2018 GPRR Renewals Baseline:		Not on the Baseline
Permit Renewals Workload Universe:		Not reported

Map ID
Direction
Distance
Elevation

MAP FINDINGS

Site

Database(s)

EDR ID Number
EPA ID Number

CVS PHARMACY #9927 (Continued)

1018273574

Permit Workload Universe:	Not reported
Permit Progress Universe:	Not reported
Post-Closure Workload Universe:	Not reported
Closure Workload Universe:	Not reported
202 GPRA Corrective Action Baseline:	No
Corrective Action Workload Universe:	No
Subject to Corrective Action Universe:	No
Non-TSDFs Where RCRA CA has Been Imposed Universe:	No
TSDFs Potentially Subject to CA Under 3004 (u)/(v) Universe:	No
TSDFs Only Subject to CA under Discretionary Auth Universe:	No
Corrective Action Priority Ranking:	No NCAPS ranking
Environmental Control Indicator:	No
Institutional Control Indicator:	No
Human Exposure Controls Indicator:	N/A
Groundwater Controls Indicator:	N/A
Operating TSDF Universe:	Not reported
Full Enforcement Universe:	Not reported
Significant Non-Complier Universe:	No
Unaddressed Significant Non-Complier Universe:	No
Addressed Significant Non-Complier Universe:	No
Significant Non-Complier With a Compliance Schedule Universe:	No
Financial Assurance Required:	Not reported
Handler Date of Last Change:	20181126
Recognized Trader-Importer:	No
Recognized Trader-Exporter:	No
Importer of Spent Lead Acid Batteries:	No
Exporter of Spent Lead Acid Batteries:	No
Recycler Activity Without Storage:	No
Manifest Broker:	No
Sub-Part P Indicator:	No

Biennial: List of Years

Year: 2017

[Click Here for Biennial Reporting System Data:](#)

Year: 2015

[Click Here for Biennial Reporting System Data:](#)

Hazardous Waste Summary:

Waste Code:	D001
Waste Description:	IGNITABLE WASTE
Waste Code:	D002
Waste Description:	CORROSIVE WASTE
Waste Code:	D004
Waste Description:	ARSENIC
Waste Code:	D005
Waste Description:	BARIUM
Waste Code:	D006
Waste Description:	CADMIUM
Waste Code:	D007

Map ID
 Direction
 Distance
 Elevation

MAP FINDINGS

Site

Database(s)

EDR ID Number
 EPA ID Number

CVS PHARMACY #9927 (Continued)

1018273574

Waste Description:	CHROMIUM
Waste Code:	D008
Waste Description:	LEAD
Waste Code:	D009
Waste Description:	MERCURY
Waste Code:	D010
Waste Description:	SELENIUM
Waste Code:	D011
Waste Description:	SILVER
Waste Code:	D016
Waste Description:	2,4-D (2,4-DICHLOROPHENOXYACETIC ACID)
Waste Code:	D018
Waste Description:	BENZENE
Waste Code:	D024
Waste Description:	M-CRESOL
Waste Code:	D027
Waste Description:	1,4-DICHLOROBENZENE
Waste Code:	D035
Waste Description:	METHYL ETHYL KETONE
Waste Code:	D039
Waste Description:	TETRACHLOROETHYLENE
Waste Code:	P001
Waste Description:	2H-1-BENZOPYRAN-2-ONE, 4-HYDROXY-3-(3-OXO-1-PHENYLBUTYL)-, & SALTS, WHEN PRESENT AT CONCENTRATIONS GREATER THAN 0.3% (OR) WARFARIN, & SALTS, WHEN PRESENT AT CONCENTRATIONS GREATER THAN 0.3%
Waste Code:	P012
Waste Description:	ARSENIC OXIDE AS2O3 (OR) ARSENIC TRIOXIDE
Waste Code:	P075
Waste Description:	NICOTINE, & SALTS (OR) PYRIDINE, 3-(1-METHYL-2-PYRROLIDINYL)-,(S)-, & SALTS
Waste Code:	P188
Waste Description:	BENZOIC ACID, 2-HYDROXY-, COMPD. WITH (3AS-CIS)-1,2,3,3A,8,8A-HEXAHYDRO-1,3A,8-TRIMETHYLPYRROLO[2,3-B]INDOL-5-YL METHYLCARBAMATE ESTER (1:1) (OR) PHYSOSTIGMINE SALICYLATE
Waste Code:	U002
Waste Description:	2-PROPANONE (I) (OR) ACETONE (I)
Waste Code:	U010
Waste Description:	AZIRINO [2',3':3,4]PYRROLO[1,2-A]INDOLE-4,7-DIONE, 6-AMINO-8-[[(AMINOCARBONYL)OXY]METHYL]-1,1A,2,8,8A,8B-HEXAHYDRO-8A-METHOXY-5-METHYL-, [1AS-(1AALPHA, 8BETA, 8AALPHA, 8BALPHA)]- (OR) MITOMYCIN C

Map ID
Direction
Distance
Elevation

MAP FINDINGS

Site

Database(s)

EDR ID Number
EPA ID Number

CVS PHARMACY #9927 (Continued)

1018273574

Waste Code:	U031
Waste Description:	1-BUTANOL (I) (OR) N-BUTYL ALCOHOL (I)
Waste Code:	U034
Waste Description:	ACETALDEHYDE, TRICHLORO- (OR) CHLORAL
Waste Code:	U035
Waste Description:	BENZENEBUTANOIC ACID, 4-[BIS(2-CHLOROETHYL)AMINO]- (OR) CHLORAMBUCIL
Waste Code:	U044
Waste Description:	CHLOROFORM (OR) METHANE, TRICHLORO-
Waste Code:	U058
Waste Description:	2H-1,3,2-OXAZAPHOSPHORIN-2-AMINE, N,N-BIS(2-CHLOROETHYL)TETRAHYDRO-, 2-OXIDE (OR) CYCLOPHOSPHAMIDE
Waste Code:	U059
Waste Description:	5,12-NAPHTHACENEDIONE, 8-ACETYL-10-[(3-AMINO-2,3,6-TRIDEOXY)-ALPHA-L-LYXO-HEXOPYRANOSYL]OXY]-7,8,9,10-TETRAHYDRO-6,8,11-TRIHYDROXY-1-METHOXY-, (8S-CIS)- (OR) DAUNOMYCIN
Waste Code:	U070
Waste Description:	BENZENE, 1,2-DICHLORO- (OR) O-DICHLOROBENZENE
Waste Code:	U072
Waste Description:	BENZENE, 1,4-DICHLORO- (OR) P-DICHLOROBENZENE
Waste Code:	U089
Waste Description:	DIETHYLSTILBESTEROL (OR) PHENOL, 4,4'-(1,2-DIETHYL-1,2-ETHENEDIYL)BIS, (E)-
Waste Code:	U122
Waste Description:	FORMALDEHYDE
Waste Code:	U129
Waste Description:	CYCLOHEXANE, 1,2,3,4,5,6-HEXACHLORO-, (1ALPHA, 2ALPHA, 3BETA, 4ALPHA, 5ALPHA, 6BETA)- (OR) LINDANE
Waste Code:	U132
Waste Description:	HEXACHLOROPHENE (OR) PHENOL, 2,2'-METHYLENEBIS[3,4,6-TRICHLORO-
Waste Code:	U150
Waste Description:	L-PHENYLALANINE, 4-[BIS(2-CHLOROETHYL)AMINO]- (OR) MELPHALAN
Waste Code:	U151
Waste Description:	MERCURY
Waste Code:	U154
Waste Description:	METHANOL (I) (OR) METHYL ALCOHOL (I)
Waste Code:	U165
Waste Description:	NAPHTHALENE
Waste Code:	U188
Waste Description:	PHENOL

Map ID
Direction
Distance
Elevation

MAP FINDINGS

Site

Database(s)

EDR ID Number
EPA ID Number

CVS PHARMACY #9927 (Continued)

1018273574

Waste Code:	U200
Waste Description:	RESERPINE (OR) YOHIMBAN-16-CARBOXYLIC ACID, 11,17-DIMETHOXY-18-[(3,4,5-TRIMETHOXYBENZOYL)OXY]-, METHYL ESTER, (3BETA, 16BETA, 17ALPHA, 18BETA, 20ALPHA)-
Waste Code:	U201
Waste Description:	1,3-BENZENEDIOL (OR) RESORCINOL
Waste Code:	U204
Waste Description:	SELENIOUS ACID (OR) SELENIUM DIOXIDE
Waste Code:	U205
Waste Description:	SELENIUM SULFIDE (OR) SELENIUM SULFIDE SES2 (R,T)
Waste Code:	U206
Waste Description:	D-GLUCOSE, 2-DEOXY-2-[(METHYLNITROSOAMINO)-CARBONYL]AMINO]- (OR) GLUCOPYRANOSE, 2-DEOXY-2-(3-METHYL-3-NITROSOUREIDO)-,D- (OR) STREPTOZOTOCIN
Waste Code:	U210
Waste Description:	ETHENE, TETRACHLORO- (OR) TETRACHLOROETHYLENE
Waste Code:	U279
Waste Description:	U279
Waste Code:	U411
Waste Description:	U411

Handler - Owner Operator:

Owner/Operator Indicator:	Owner
Owner/Operator Name:	CALIPINE CORPORATION
Legal Status:	Private
Date Became Current:	20140602
Date Ended Current:	Not reported
Owner/Operator Address:	909 GREEN ST
Owner/Operator City,State,Zip:	SAN FRANCISCO, CA 94133
Owner/Operator Telephone:	Not reported
Owner/Operator Telephone Ext:	Not reported
Owner/Operator Fax:	Not reported
Owner/Operator Email:	Not reported

Owner/Operator Indicator:	Operator
Owner/Operator Name:	LONGS DRUG STORES CALIFORNIA, L.L.C
Legal Status:	Private
Date Became Current:	20151011
Date Ended Current:	Not reported
Owner/Operator Address:	Not reported
Owner/Operator City,State,Zip:	Not reported
Owner/Operator Telephone:	Not reported
Owner/Operator Telephone Ext:	Not reported
Owner/Operator Fax:	Not reported
Owner/Operator Email:	Not reported

Owner/Operator Indicator:	Owner
Owner/Operator Name:	CALIPINE CORPORATION
Legal Status:	Private
Date Became Current:	20140602

Map ID
 Direction
 Distance
 Elevation

MAP FINDINGS

Site

Database(s)

EDR ID Number
 EPA ID Number

CVS PHARMACY #9927 (Continued)

1018273574

Date Ended Current:	Not reported
Owner/Operator Address:	909 GREEN ST, SUITE 2602
Owner/Operator City,State,Zip:	SAN FRANCISCO, CA 94133
Owner/Operator Telephone:	415-279-9972
Owner/Operator Telephone Ext:	Not reported
Owner/Operator Fax:	Not reported
Owner/Operator Email:	NICOLE.WILKINSON@CVSHEALTH.COM
Owner/Operator Indicator:	Owner
Owner/Operator Name:	CALIPINE CORPORATION
Legal Status:	Private
Date Became Current:	20140602
Date Ended Current:	Not reported
Owner/Operator Address:	909 GREEN ST STE 2602
Owner/Operator City,State,Zip:	SAN FRANCISCO, CA 94133
Owner/Operator Telephone:	415-279-9972
Owner/Operator Telephone Ext:	Not reported
Owner/Operator Fax:	Not reported
Owner/Operator Email:	Not reported
Owner/Operator Indicator:	Operator
Owner/Operator Name:	LONGS DRUG STORES CALIFORNIA LLC
Legal Status:	Private
Date Became Current:	20151011
Date Ended Current:	Not reported
Owner/Operator Address:	Not reported
Owner/Operator City,State,Zip:	Not reported
Owner/Operator Telephone:	Not reported
Owner/Operator Telephone Ext:	Not reported
Owner/Operator Fax:	Not reported
Owner/Operator Email:	Not reported
Owner/Operator Indicator:	Operator
Owner/Operator Name:	LONGS DRUG STORES CALIFORNIA, LLC
Legal Status:	Private
Date Became Current:	20151011
Date Ended Current:	Not reported
Owner/Operator Address:	1 CVS DRIVE
Owner/Operator City,State,Zip:	WOONSOCKET, RI 02895
Owner/Operator Telephone:	401-765-1500
Owner/Operator Telephone Ext:	Not reported
Owner/Operator Fax:	Not reported
Owner/Operator Email:	CORPORATEENVIRONMENTALTEAM@CVSHEALTH.COM
Historic Generators:	
Receive Date:	20160829
Handler Name:	CVS PHARMACY #9927
Federal Waste Generator Description:	Large Quantity Generator
State District Owner:	Not reported
Large Quantity Handler of Universal Waste:	No
Recognized Trader Importer:	No
Recognized Trader Exporter:	No
Spent Lead Acid Battery Importer:	No
Spent Lead Acid Battery Exporter:	No
Current Record:	No
Non Storage Recycler Activity:	Not reported
Electronic Manifest Broker:	Not reported

Map ID
Direction
Distance
Elevation

MAP FINDINGS

Site

Database(s)

EDR ID Number
EPA ID Number

CVS PHARMACY #9927 (Continued)

1018273574

Receive Date: 20180301
Handler Name: CVS PHARMACY #9927
Federal Waste Generator Description: Large Quantity Generator
State District Owner: Not reported
Large Quantity Handler of Universal Waste: No
Recognized Trader Importer: No
Recognized Trader Exporter: No
Spent Lead Acid Battery Importer: No
Spent Lead Acid Battery Exporter: No
Current Record: Yes
Non Storage Recycler Activity: No
Electronic Manifest Broker: No

Receive Date: 20151103
Handler Name: CVS PHARMACY #9927
Federal Waste Generator Description: Large Quantity Generator
State District Owner: Not reported
Large Quantity Handler of Universal Waste: No
Recognized Trader Importer: No
Recognized Trader Exporter: No
Spent Lead Acid Battery Importer: No
Spent Lead Acid Battery Exporter: No
Current Record: No
Non Storage Recycler Activity: Not reported
Electronic Manifest Broker: Not reported

List of NAICS Codes and Descriptions:

NAICS Code: 44611
NAICS Description: PHARMACIES AND DRUG STORES

NAICS Code: 446110
NAICS Description: PHARMACIES AND DRUG STORES

Facility Has Received Notices of Violations:

Violations: No Violations Found

Evaluation Action Summary:

Evaluations: No Evaluations Found

FINDS:

Registry ID: 110067209247

[Click Here for FRS Facility Detail Report:](#)

Environmental Interest/Information System:

RCRAInfo is a national information system that supports the Resource Conservation and Recovery Act (RCRA) program through the tracking of events and activities related to facilities that generate, transport, and treat, store, or dispose of hazardous waste. RCRAInfo allows RCRA program staff to track the notification, permit, compliance, and corrective action activities required under RCRA.
HAZARDOUS WASTE BIENNIAL REPORTER

[Click this hyperlink](#) while viewing on your computer to access additional FINDS: detail in the EDR Site Report.

Map ID
Direction
Distance
Elevation

MAP FINDINGS

Site

Database(s)

EDR ID Number
EPA ID Number

CVS PHARMACY #9927 (Continued)

1018273574

ECHO:
Envid: 1018273574
Registry ID: 110067209247
DFR URL: <http://echo.epa.gov/detailed-facility-report?fid=110067209247>
Name: CVS PHARMACY #9927
Address: 1193 ADMIRAL CALLAGHAN LN
City,State,Zip: VALLEJO, CA 94591

B6
SSW
1/8-1/4
0.185 mi.
978 ft.

COSTCO WHOLESALE #132 (WAREHOUSE)
198 PLAZA DR
VALLEJO, CA 94591

CERS HAZ WASTE **S121752763**
CERS **N/A**

Site 3 of 4 in cluster B

Relative:
Lower
Actual:
135 ft.

CERS HAZ WASTE:
Name: COSTCO WHOLESALE #132 (WAREHOUSE)
Address: 198 PLAZA DR
City,State,Zip: VALLEJO, CA 94591
Site ID: 21916
CERS ID: 10146173
CERS Description: Hazardous Waste Generator

CERS:
Name: COSTCO WHOLESALE #132 (WAREHOUSE)
Address: 198 PLAZA DR
City,State,Zip: VALLEJO, CA 94591
Site ID: 21916
CERS ID: 10146173
CERS Description: Chemical Storage Facilities

Violations:
Site ID: 21916
Site Name: Costco Wholesale #132 (Warehouse)
Violation Date: 03-26-2015
Citation: HSC 6.95 25508(a)(1) - California Health and Safety Code, Chapter 6.95, Section(s) 25508(a)(1)
Violation Description: Failure to complete and electronically submit a site map with all required content.
Violation Notes: Returned to compliance on 05/12/2015.
Violation Division: Solano County Environmental Health
Violation Program: HMRRP
Violation Source: CERS,

Site ID: 21916
Site Name: Costco Wholesale #132 (Warehouse)
Violation Date: 03-26-2015
Citation: HSC 6.95 25508(a)(1) - California Health and Safety Code, Chapter 6.95, Section(s) 25508(a)(1)
Violation Description: Failure to complete and electronically submit hazardous material inventory information for all reportable hazardous materials on site at or above reportable quantities.
Violation Notes: Returned to compliance on 05/12/2015. Waste auto batteries and propane were not in chemical inventory
Violation Division: Solano County Environmental Health
Violation Program: HMRRP
Violation Source: CERS,

Map ID
Direction
Distance
Elevation

MAP FINDINGS

Site

Database(s)

EDR ID Number
EPA ID Number

COSTCO WHOLESALE #132 (WAREHOUSE) (Continued)

S121752763

Site ID: 21916
Site Name: Costco Wholesale #132 (Warehouse)
Violation Date: 03-26-2015
Citation: HSC 6.95 Multiple - California Health and Safety Code, Chapter 6.95, Section(s) Multiple
Violation Description: Business Plan Program - Operations/Maintenance - General
Violation Notes: Returned to compliance on 05/12/2015. Labeling
Violation Division: Solano County Environmental Health
Violation Program: HMRRP
Violation Source: CERS,

Site ID: 21916
Site Name: Costco Wholesale #132 (Warehouse)
Violation Date: 10-10-2018
Citation: HSC 6.95 Multiple - California Health and Safety Code, Chapter 6.95, Section(s) Multiple
Violation Description: Business Plan Program - Operations/Maintenance - General
Violation Notes: Not reported
Violation Division: Solano County Environmental Health
Violation Program: HMRRP
Violation Source: CERS,

Site ID: 21916
Site Name: Costco Wholesale #132 (Warehouse)
Violation Date: 10-10-2018
Citation: 40 CFR 1 265.172 - U.S. Code of Federal Regulations, Title 40, Chapter 1, Section(s) 265.172
Violation Description: Failure to accumulate or store hazardous waste in container made of or lined with materials which will not react with, and are otherwise compatible with, the hazardous waste to be stored.
Violation Notes: Not reported
Violation Division: Solano County Environmental Health
Violation Program: HW
Violation Source: CERS,

Evaluation:
Eval General Type: Other/Unknown
Eval Date: 05-07-2015
Violations Found: No
Eval Type: Other, not routine, done by local agency
Eval Notes: Not reported
Eval Division: Solano County Environmental Health
Eval Program: HMRRP
Eval Source: CERS,

Eval General Type: Compliance Evaluation Inspection
Eval Date: 03-26-2015
Violations Found: Yes
Eval Type: Routine done by local agency
Eval Notes: Not reported
Eval Division: Solano County Environmental Health
Eval Program: HMRRP
Eval Source: CERS,

Eval General Type: Other/Unknown
Eval Date: 04-24-2015
Violations Found: No

Map ID
Direction
Distance
Elevation

MAP FINDINGS

Site

Database(s)

EDR ID Number
EPA ID Number

COSTCO WHOLESALE #132 (WAREHOUSE) (Continued)

S121752763

Eval Type: Other, not routine, done by local agency
Eval Notes: Not reported
Eval Division: Solano County Environmental Health
Eval Program: HW
Eval Source: CERS,

Eval General Type: Compliance Evaluation Inspection
Eval Date: 10-10-2018
Violations Found: Yes
Eval Type: Routine done by local agency
Eval Notes: Not reported
Eval Division: Solano County Environmental Health
Eval Program: HW
Eval Source: CERS,

Eval General Type: Compliance Evaluation Inspection
Eval Date: 03-26-2015
Violations Found: No
Eval Type: Routine done by local agency
Eval Notes: Not reported
Eval Division: Solano County Environmental Health
Eval Program: HW
Eval Source: CERS,

Eval General Type: Other/Unknown
Eval Date: 04-24-2015
Violations Found: No
Eval Type: Other, not routine, done by local agency
Eval Notes: Not reported
Eval Division: Solano County Environmental Health
Eval Program: HMRRP
Eval Source: CERS,

Eval General Type: Compliance Evaluation Inspection
Eval Date: 05-07-2015
Violations Found: No
Eval Type: Routine done by local agency
Eval Notes: Not reported
Eval Division: Solano County Environmental Health
Eval Program: HW
Eval Source: CERS,

Eval General Type: Compliance Evaluation Inspection
Eval Date: 10-10-2018
Violations Found: Yes
Eval Type: Routine done by local agency
Eval Notes: Not reported
Eval Division: Solano County Environmental Health
Eval Program: HMRRP
Eval Source: CERS,

Coordinates:
Site ID: 21916
Facility Name: Costco Wholesale #132 (Warehouse)
Env Int Type Code: HWG
Program ID: 10146173
Coord Name: Not reported

Map ID
Direction
Distance
Elevation

MAP FINDINGS

Site

Database(s)

EDR ID Number
EPA ID Number

COSTCO WHOLESALE #132 (WAREHOUSE) (Continued)

S121752763

Ref Point Type Desc: Center of a facility or station.,
Latitude: 38.133190
Longitude: -122.213750

Affiliation:

Affiliation Type Desc: Document Preparer
Entity Name: Erin Deiotte, Agent for Costco Wholesale Corporation
Entity Title: Not reported
Affiliation Address: Not reported
Affiliation City: Not reported
Affiliation State: Not reported
Affiliation Country: Not reported
Affiliation Zip: Not reported
Affiliation Phone: ,

Affiliation Type Desc: CUPA District
Entity Name: Solano County Env Health
Entity Title: Not reported
Affiliation Address: 675 Texas Street, Suite 5500
Affiliation City: Fairfield
Affiliation State: CA
Affiliation Country: Not reported
Affiliation Zip: 94533
Affiliation Phone: (707) 784-6765,

Affiliation Type Desc: Legal Owner
Entity Name: Costco Wholesale Corporation
Entity Title: Not reported
Affiliation Address: 999 Lake Drive
Affiliation City: Issaquah
Affiliation State: WA
Affiliation Country: United States
Affiliation Zip: 98027
Affiliation Phone: (425) 313-8100,

Affiliation Type Desc: Property Owner
Entity Name: Costco Wholesale Corporation
Entity Title: Not reported
Affiliation Address: 999 Lake Drive
Affiliation City: Issaquah
Affiliation State: WA
Affiliation Country: United States
Affiliation Zip: 98027
Affiliation Phone: (425) 313-8100,

Affiliation Type Desc: Operator
Entity Name: Costco Wholesale Corporation
Entity Title: Not reported
Affiliation Address: Not reported
Affiliation City: Not reported
Affiliation State: Not reported
Affiliation Country: Not reported
Affiliation Zip: Not reported
Affiliation Phone: (425) 313-8100,

Affiliation Type Desc: Environmental Contact
Entity Name: Global Sustainability and Compliance Attn: Sharon Saknit

Map ID
Direction
Distance
Elevation

MAP FINDINGS

Site

Database(s)

EDR ID Number
EPA ID Number

COSTCO WHOLESALE #132 (WAREHOUSE) (Continued)

S121752763

Entity Title: Not reported
Affiliation Address: 1045 Lake Drive
Affiliation City: Issaquah
Affiliation State: WA
Affiliation Country: Not reported
Affiliation Zip: 98027
Affiliation Phone: ,

Affiliation Type Desc: Facility Mailing Address
Entity Name: Mailing Address
Entity Title: Not reported
Affiliation Address: Costco Licensing, P.O. Box 35005
Affiliation City: Seattle
Affiliation State: WA
Affiliation Country: Not reported
Affiliation Zip: 98124-3405
Affiliation Phone: ,

Affiliation Type Desc: Identification Signer
Entity Name: Erin Deiotte, Agent for Costco Wholesale Corporation
Entity Title: Regulatory Compliance Specialist, Verisk 3E
Affiliation Address: Not reported
Affiliation City: Not reported
Affiliation State: Not reported
Affiliation Country: Not reported
Affiliation Zip: Not reported
Affiliation Phone: ,

Affiliation Type Desc: Parent Corporation
Entity Name: Costco
Entity Title: Not reported
Affiliation Address: Not reported
Affiliation City: Not reported
Affiliation State: Not reported
Affiliation Country: Not reported
Affiliation Zip: Not reported
Affiliation Phone: ,

B7
SSW
1/8-1/4
0.185 mi.
978 ft.

COSTCO WHOLESALE # 132
198 PLAZA DR
VALLEJO, CA 94591
Site 4 of 4 in cluster B

RCRA-SQG 1001023122
CAR000004804

Relative:
Lower
Actual:
135 ft.

RCRA-SQG:
Date Form Received by Agency: 20211110
Handler Name: COSTCO WHOLESALE # 132
Handler Address: 198 PLAZA DR
Handler City,State,Zip: VALLEJO, CA 94591-3702
EPA ID: CAR000004804
Contact Name: SHARON SAKNIT
Contact Address: LAKE DR
Contact City,State,Zip: ISSAQUAH, WA 98027
Contact Telephone: 425-416-2334
Contact Fax: Not reported
Contact Email: ENVIRONMENTALCOMPLIANCE@COSTCO.COM
Contact Title: DIRECTOR, GLOBAL SUSTAINABILITY & COMPLIANCE

Map ID
 Direction
 Distance
 Elevation

MAP FINDINGS

Site

Database(s)

EDR ID Number
 EPA ID Number

COSTCO WHOLESALE # 132 (Continued)

1001023122

EPA Region:	09
Land Type:	Private
Federal Waste Generator Description:	Small Quantity Generator
Non-Notifier:	Not reported
Biennial Report Cycle:	Not reported
Accessibility:	Not reported
Active Site Indicator:	Handler Activities
State District Owner:	Not reported
State District:	Not reported
Mailing Address:	GREY HAWK CT, SUITE 200
Mailing City,State,Zip:	CARLSBAD, CA 92010
Owner Name:	COSTCO WHOLESALE CORPORATION
Owner Type:	Private
Operator Name:	COSTCO WHOLESALE CORPORATION
Operator Type:	Private
Short-Term Generator Activity:	No
Importer Activity:	No
Mixed Waste Generator:	No
Transporter Activity:	No
Transfer Facility Activity:	No
Recycler Activity with Storage:	No
Small Quantity On-Site Burner Exemption:	No
Smelting Melting and Refining Furnace Exemption:	No
Underground Injection Control:	No
Off-Site Waste Receipt:	No
Universal Waste Indicator:	No
Universal Waste Destination Facility:	No
Federal Universal Waste:	No
Active Site Fed-Reg Treatment Storage and Disposal Facility:	Not reported
Active Site Converter Treatment storage and Disposal Facility:	Not reported
Active Site State-Reg Treatment Storage and Disposal Facility:	Not reported
Active Site State-Reg Handler:	---
Federal Facility Indicator:	Not reported
Hazardous Secondary Material Indicator:	N
Sub-Part K Indicator:	Not reported
Commercial TSD Indicator:	No
Treatment Storage and Disposal Type:	Not reported
2018 GPRC Permit Baseline:	Not on the Baseline
2018 GPRC Renewals Baseline:	Not on the Baseline
Permit Renewals Workload Universe:	Not reported
Permit Workload Universe:	Not reported
Permit Progress Universe:	Not reported
Post-Closure Workload Universe:	Not reported
Closure Workload Universe:	Not reported
202 GPRC Corrective Action Baseline:	No
Corrective Action Workload Universe:	No
Subject to Corrective Action Universe:	No
Non-TSDs Where RCRA CA has Been Imposed Universe:	No
TSDs Potentially Subject to CA Under 3004 (u)/(v) Universe:	No
TSDs Only Subject to CA under Discretionary Auth Universe:	No
Corrective Action Priority Ranking:	No NCAPS ranking
Environmental Control Indicator:	No
Institutional Control Indicator:	No
Human Exposure Controls Indicator:	N/A
Groundwater Controls Indicator:	N/A
Operating TSD Universe:	Not reported
Full Enforcement Universe:	Not reported

Map ID
Direction
Distance
Elevation

MAP FINDINGS

Site

Database(s)

EDR ID Number
EPA ID Number

COSTCO WHOLESALE # 132 (Continued)

1001023122

Significant Non-Complier Universe:	No
Unaddressed Significant Non-Complier Universe:	No
Addressed Significant Non-Complier Universe:	No
Significant Non-Complier With a Compliance Schedule Universe:	No
Financial Assurance Required:	Not reported
Handler Date of Last Change:	20211115
Recognized Trader-Importer:	No
Recognized Trader-Exporter:	No
Importer of Spent Lead Acid Batteries:	No
Exporter of Spent Lead Acid Batteries:	No
Recycler Activity Without Storage:	No
Manifest Broker:	No
Sub-Part P Indicator:	No

Biennial: List of Years

Year: 2017

[Click Here for Biennial Reporting System Data:](#)

Year: 2015

[Click Here for Biennial Reporting System Data:](#)

Hazardous Waste Summary:

Waste Code:	D001
Waste Description:	IGNITABLE WASTE
Waste Code:	D002
Waste Description:	CORROSIVE WASTE
Waste Code:	D003
Waste Description:	REACTIVE WASTE
Waste Code:	D004
Waste Description:	ARSENIC
Waste Code:	D005
Waste Description:	BARIUM
Waste Code:	D006
Waste Description:	CADMIUM
Waste Code:	D007
Waste Description:	CHROMIUM
Waste Code:	D008
Waste Description:	LEAD
Waste Code:	D009
Waste Description:	MERCURY
Waste Code:	D010
Waste Description:	SELENIUM
Waste Code:	D011
Waste Description:	SILVER

Map ID
Direction
Distance
Elevation

MAP FINDINGS

Site

Database(s)

EDR ID Number
EPA ID Number

COSTCO WHOLESALE # 132 (Continued)

1001023122

Waste Code:	D013
Waste Description:	LINDANE (1,2,3,4,5,6-HEXA-CHLOROCYCLOHEXANE, GAMMA ISOMER)
Waste Code:	D016
Waste Description:	2,4-D (2,4-DICHLOROPHENOXYACETIC ACID)
Waste Code:	D018
Waste Description:	BENZENE
Waste Code:	D022
Waste Description:	CHLOROFORM
Waste Code:	D024
Waste Description:	M-CRESOL
Waste Code:	D026
Waste Description:	CRESOL
Waste Code:	D035
Waste Description:	METHYL ETHYL KETONE
Waste Code:	D040
Waste Description:	TRICHLORETHYLENE
Waste Code:	F003
Waste Description:	THE FOLLOWING SPENT NONHALOGENATED SOLVENTS: XYLENE, ACETONE, ETHYL ACETATE, ETHYL BENZENE, ETHYL ETHER, METHYL ISOBUTYL KETONE, N-BUTYL ALCOHOL, CYCLOHEXANONE, AND METHANOL; ALL SPENT SOLVENT MIXTURES/BLENDS CONTAINING, BEFORE USE, ONLY THE ABOVE SPENT NONHALOGENATED SOLVENTS; AND ALL SPENT SOLVENT MIXTURES/BLENDS CONTAINING, BEFORE USE, ONE OR MORE OF THE ABOVE NONHALOGENATED SOLVENTS, AND A TOTAL OF TEN PERCENT OR MORE (BY VOLUME) OF ONE OR MORE OF THOSE SOLVENTS LISTED IN F001, F002, F004, AND F005; AND STILL BOTTOMS FROM THE RECOVERY OF THESE SPENT SOLVENTS AND SPENT SOLVENT MIXTURES.
Waste Code:	P001
Waste Description:	2H-1-BENZOPYRAN-2-ONE, 4-HYDROXY-3-(3-OXO-1-PHENYLBUTYL)-, & SALTS, WHEN PRESENT AT CONCENTRATIONS GREATER THAN 0.3% (OR) WARFARIN, & SALTS, WHEN PRESENT AT CONCENTRATIONS GREATER THAN 0.3%
Waste Code:	P075
Waste Description:	NICOTINE, & SALTS (OR) PYRIDINE, 3-(1-METHYL-2-PYRROLIDINYL)-,(S)-, & SALTS
Waste Code:	U010
Waste Description:	AZIRINO [2',3':3,4]PYRROLO[1,2-A]INDOLE-4,7-DIONE, 6-AMINO-8-[[[(AMINOCARBONYLOXY)METHYL]-1,1A,2,8,8A,8B-HEXAHYDRO-8A-METHOXY-5-METHYL-, [1AS-(1AALPHA, 8BETA, 8AALPHA, 8BALPHA)]- (OR) MITOMYCIN C
Waste Code:	U015
Waste Description:	AZASERINE (OR) L-SERINE, DIAZOACETATE (ESTER)
Waste Code:	U034
Waste Description:	ACETALDEHYDE, TRICHLORO- (OR) CHLORAL

Map ID
Direction
Distance
Elevation

MAP FINDINGS

Site

Database(s)

EDR ID Number
EPA ID Number

COSTCO WHOLESALE # 132 (Continued)

1001023122

Waste Code:	U035
Waste Description:	BENZENEBUTANOIC ACID, 4-[BIS(2-CHLOROETHYL)AMINO]- (OR) CHLORAMBUCIL
Waste Code:	U044
Waste Description:	CHLOROFORM (OR) METHANE, TRICHLORO-
Waste Code:	U057
Waste Description:	CYCLOHEXANONE (I)
Waste Code:	U058
Waste Description:	2H-1,3,2-OXAZAPHOSPHORIN-2-AMINE, N,N-BIS(2-CHLOROETHYL)TETRAHYDRO-, 2-OXIDE (OR) CYCLOPHOSPHAMIDE
Waste Code:	U059
Waste Description:	5,12-NAPHTHACENEDIONE, 8-ACETYL-10-[(3-AMINO-2,3,6-TRIDEOXY)-ALPHA-L-LYXO-HEXOPYRANOSYL)OXY]-7,8,9,10-TETRAHYDRO-6,8,11-TRIHYDROXY-1-METHOXY-, (8S-CIS)- (OR) DAUNOMYCIN
Waste Code:	U075
Waste Description:	DICHLORODIFLUOROMETHANE (OR) METHANE, DICHLORODIFLUORO-
Waste Code:	U089
Waste Description:	DIETHYLSTILBESTEROL (OR) PHENOL, 4,4'-(1,2-DIETHYL-1,2-ETHENEDIYL)BIS, (E)-
Waste Code:	U121
Waste Description:	METHANE, TRICHLOROFLUORO- (OR) TRICHLOROMONOFLUOROMETHANE
Waste Code:	U129
Waste Description:	CYCLOHEXANE, 1,2,3,4,5,6-HEXACHLORO-, (1ALPHA, 2ALPHA, 3BETA, 4ALPHA, 5ALPHA, 6BETA)- (OR) LINDANE
Waste Code:	U150
Waste Description:	L-PHENYLALANINE, 4-[BIS(2-CHLOROETHYL)AMINO]- (OR) MELPHALAN
Waste Code:	U200
Waste Description:	RESERPINE (OR) YOHIMBAN-16-CARBOXYLIC ACID, 11,17-DIMETHOXY-18-[(3,4,5-TRIMETHOXYBENZOYL)OXY]-, METHYL ESTER, (3BETA, 16BETA, 17ALPHA, 18BETA, 20ALPHA)-
Waste Code:	U279
Waste Description:	U279

Handler - Owner Operator:

Owner/Operator Indicator:	Owner
Owner/Operator Name:	COSTCO WHOLESALE CORP
Legal Status:	Private
Date Became Current:	Not reported
Date Ended Current:	Not reported
Owner/Operator Address:	999 LAKE DR
Owner/Operator City,State,Zip:	ISSAQUAH, WA 98027
Owner/Operator Telephone:	425-313-8100
Owner/Operator Telephone Ext:	Not reported
Owner/Operator Fax:	Not reported
Owner/Operator Email:	Not reported

Map ID
Direction
Distance
Elevation

MAP FINDINGS

Site

Database(s)

EDR ID Number
EPA ID Number

COSTCO WHOLESALE # 132 (Continued)

1001023122

Owner/Operator Indicator: Owner
Owner/Operator Name: COSTCO WHOLESALE CORPORATION
Legal Status: Private
Date Became Current: 19891207
Date Ended Current: Not reported
Owner/Operator Address: 999 LAKE DR
Owner/Operator City,State,Zip: ISSAQUAH, WA 98027
Owner/Operator Telephone: 425-313-8100
Owner/Operator Telephone Ext: Not reported
Owner/Operator Fax: Not reported
Owner/Operator Email: RTHOMPSON@COSTCO.COM

Owner/Operator Indicator: Owner
Owner/Operator Name: COSTCO WHOLESALE CORPORATION
Legal Status: Private
Date Became Current: 19891207
Date Ended Current: Not reported
Owner/Operator Address: 999 LAKE DR
Owner/Operator City,State,Zip: ISSAQUAH, WA 98027
Owner/Operator Telephone: 425-313-8100
Owner/Operator Telephone Ext: Not reported
Owner/Operator Fax: Not reported
Owner/Operator Email: RTHOMPSON@COSTCO.COM

Owner/Operator Indicator: Owner
Owner/Operator Name: COSTCO WHOLESALE CORPORATION
Legal Status: Private
Date Became Current: 19891207
Date Ended Current: Not reported
Owner/Operator Address: 999 LAKE DR
Owner/Operator City,State,Zip: ISSAQUAH, WA 98027
Owner/Operator Telephone: 425-313-8100
Owner/Operator Telephone Ext: Not reported
Owner/Operator Fax: Not reported
Owner/Operator Email: Not reported

Owner/Operator Indicator: Owner
Owner/Operator Name: COSTCO WHOLESALE CORP
Legal Status: Private
Date Became Current: 19990330
Date Ended Current: Not reported
Owner/Operator Address: 999 LAKE DR
Owner/Operator City,State,Zip: ISSAQUAH, WA 98027
Owner/Operator Telephone: 425-313-8100
Owner/Operator Telephone Ext: Not reported
Owner/Operator Fax: Not reported
Owner/Operator Email: Not reported

Owner/Operator Indicator: Operator
Owner/Operator Name: COSTCO WHOLESALE CORP
Legal Status: Private
Date Became Current: 19891207
Date Ended Current: Not reported
Owner/Operator Address: Not reported
Owner/Operator City,State,Zip: Not reported
Owner/Operator Telephone: Not reported
Owner/Operator Telephone Ext: Not reported

Map ID
Direction
Distance
Elevation

MAP FINDINGS

Site

Database(s)

EDR ID Number
EPA ID Number

COSTCO WHOLESALE # 132 (Continued)

1001023122

Owner/Operator Fax: Not reported
Owner/Operator Email: Not reported

Owner/Operator Indicator: Operator
Owner/Operator Name: COSTCO WHOLESALE CORPORATION
Legal Status: Private
Date Became Current: 19990330
Date Ended Current: Not reported
Owner/Operator Address: 999 LAKE
Owner/Operator City,State,Zip: ISSAQUAH, WA 98027
Owner/Operator Telephone: 425-313-8100
Owner/Operator Telephone Ext: Not reported
Owner/Operator Fax: Not reported
Owner/Operator Email: ENVIRONMENTALCOMPLIANCE@COSTCO.COM

Owner/Operator Indicator: Operator
Owner/Operator Name: COSTCO WHOLESALE CORPORATION
Legal Status: Private
Date Became Current: 19990330
Date Ended Current: Not reported
Owner/Operator Address: Not reported
Owner/Operator City,State,Zip: Not reported
Owner/Operator Telephone: Not reported
Owner/Operator Telephone Ext: Not reported
Owner/Operator Fax: Not reported
Owner/Operator Email: Not reported

Owner/Operator Indicator: Operator
Owner/Operator Name: COSTCO WHOLESALE CORPORATION
Legal Status: Private
Date Became Current: 19990330
Date Ended Current: Not reported
Owner/Operator Address: 999 LAKE
Owner/Operator City,State,Zip: ISSAQUAH, WA 98027
Owner/Operator Telephone: 425-313-8100
Owner/Operator Telephone Ext: Not reported
Owner/Operator Fax: Not reported
Owner/Operator Email: RTHOMPSON@COSTCO.COM

Historic Generators:

Receive Date: 20160804
Handler Name: COSTCO WHOLESALE # 132
Federal Waste Generator Description: Large Quantity Generator
State District Owner: Not reported
Large Quantity Handler of Universal Waste: No
Recognized Trader Importer: No
Recognized Trader Exporter: No
Spent Lead Acid Battery Importer: No
Spent Lead Acid Battery Exporter: No
Current Record: No
Non Storage Recycler Activity: Not reported
Electronic Manifest Broker: Not reported

Receive Date: 20180301
Handler Name: COSTCO WHOLESALE # 132
Federal Waste Generator Description: Large Quantity Generator
State District Owner: Not reported

Map ID
Direction
Distance
Elevation

MAP FINDINGS

Site

Database(s)

EDR ID Number
EPA ID Number

COSTCO WHOLESALE # 132 (Continued)

1001023122

Large Quantity Handler of Universal Waste:	No
Recognized Trader Importer:	No
Recognized Trader Exporter:	No
Spent Lead Acid Battery Importer:	No
Spent Lead Acid Battery Exporter:	No
Current Record:	No
Non Storage Recycler Activity:	No
Electronic Manifest Broker:	No
Receive Date:	19960901
Handler Name:	COSTCO WHOLESALE NO 132
Federal Waste Generator Description:	Small Quantity Generator
State District Owner:	Not reported
Large Quantity Handler of Universal Waste:	No
Recognized Trader Importer:	No
Recognized Trader Exporter:	No
Spent Lead Acid Battery Importer:	No
Spent Lead Acid Battery Exporter:	No
Current Record:	No
Non Storage Recycler Activity:	Not reported
Electronic Manifest Broker:	Not reported
Receive Date:	20020709
Handler Name:	COSTCO WHOLESALE NO 132
Federal Waste Generator Description:	Small Quantity Generator
State District Owner:	Not reported
Large Quantity Handler of Universal Waste:	No
Recognized Trader Importer:	No
Recognized Trader Exporter:	No
Spent Lead Acid Battery Importer:	No
Spent Lead Acid Battery Exporter:	No
Current Record:	No
Non Storage Recycler Activity:	Not reported
Electronic Manifest Broker:	Not reported
Receive Date:	20140505
Handler Name:	COSTCO WHOLESALE NO 132
Federal Waste Generator Description:	Large Quantity Generator
State District Owner:	Not reported
Large Quantity Handler of Universal Waste:	No
Recognized Trader Importer:	No
Recognized Trader Exporter:	No
Spent Lead Acid Battery Importer:	No
Spent Lead Acid Battery Exporter:	No
Current Record:	No
Non Storage Recycler Activity:	Not reported
Electronic Manifest Broker:	Not reported
Receive Date:	20211110
Handler Name:	COSTCO WHOLESALE # 132
Federal Waste Generator Description:	Small Quantity Generator
State District Owner:	Not reported
Large Quantity Handler of Universal Waste:	No
Recognized Trader Importer:	No
Recognized Trader Exporter:	No
Spent Lead Acid Battery Importer:	No
Spent Lead Acid Battery Exporter:	No

Map ID
Direction
Distance
Elevation

MAP FINDINGS

Site

Database(s)

EDR ID Number
EPA ID Number

COSTCO WHOLESALE # 132 (Continued)

1001023122

Current Record:	Yes
Non Storage Recycler Activity:	No
Electronic Manifest Broker:	No
Receive Date:	19990304
Handler Name:	VALLEJO #132
Federal Waste Generator Description:	Large Quantity Generator
State District Owner:	Not reported
Large Quantity Handler of Universal Waste:	No
Recognized Trader Importer:	No
Recognized Trader Exporter:	No
Spent Lead Acid Battery Importer:	No
Spent Lead Acid Battery Exporter:	No
Current Record:	No
Non Storage Recycler Activity:	Not reported
Electronic Manifest Broker:	Not reported

List of NAICS Codes and Descriptions:

NAICS Code:	44611
NAICS Description:	PHARMACIES AND DRUG STORES
NAICS Code:	446110
NAICS Description:	PHARMACIES AND DRUG STORES
NAICS Code:	44719
NAICS Description:	OTHER GASOLINE STATIONS
NAICS Code:	447190
NAICS Description:	OTHER GASOLINE STATIONS
NAICS Code:	452311
NAICS Description:	WAREHOUSE CLUBS AND SUPERCENTERS
NAICS Code:	45291
NAICS Description:	WAREHOUSE CLUBS AND SUPERCENTERS
NAICS Code:	452910
NAICS Description:	WAREHOUSE CLUBS AND SUPERCENTERS
NAICS Code:	81292
NAICS Description:	PHOTOFINISHING
NAICS Code:	812922
NAICS Description:	ONE-HOUR PHOTOFINISHING

Facility Has Received Notices of Violations:

Violations:	No Violations Found
-------------	---------------------

Evaluation Action Summary:

Evaluations:	No Evaluations Found
--------------	----------------------

MAP FINDINGS

Map ID
 Direction
 Distance
 Elevation

Site

Database(s)

EDR ID Number
 EPA ID Number

A8
South
1/8-1/4
0.188 mi.
992 ft.

KOHL'S, INC. - STORE #763
1190 ADMIRAL CALLAGHAN LN
VALLEJO, CA 94591

CERS HAZ WASTE
HAZNET
CERS
HWTS

S121018907
N/A

Site 4 of 5 in cluster A

Relative:
Lower

CERS HAZ WASTE:

Actual:
227 ft.

Name: KOHL'S, INC. - STORE #763
 Address: 1190 ADMIRAL CALLAGHAN LN
 City,State,Zip: VALLEJO, CA 94591
 Site ID: 42037
 CERS ID: 10450912
 CERS Description: Hazardous Waste Generator

HAZNET:

Name: KOHL'S DEPARTMENT STORES INC #763
 Address: 1190 ADMIRAL CALLAGHAN LN
 Address 2: Not reported
 City,State,Zip: VALLEJO, CA 532010000
 Contact: RYAN PIEDOT
 Telephone: 2627037019
 Mailing Name: Not reported
 Mailing Address: P.O. BOX 3155

Year: 2019
 Gepaid: CAL000356217
 TSD EPA ID: CAD059494310
 CA Waste Code: 331 - Off-specification, aged or surplus organics
 Disposal Method: H141 - Storage, Bulking, And/Or Transfer Off Site--No Treatment/Reovery (H010-H129) Or (H131-H135)
 Tons: 0.05200

Year: 2018
 Gepaid: CAL000356217
 TSD EPA ID: NED981723513
 CA Waste Code: 331 - Off-specification, aged or surplus organics
 Disposal Method: H040 - Incineration--Thermal Destruction Other Than Use As A Fuel
 Tons: 0.00750

Year: 2018
 Gepaid: CAL000356217
 TSD EPA ID: CAD059494310
 CA Waste Code: 331 - Off-specification, aged or surplus organics
 Disposal Method: H141 - Storage, Bulking, And/Or Transfer Off Site--No Treatment/Reovery (H010-H129) Or (H131-H135)
 Tons: 0.04000

Year: 2016
 Gepaid: CAL000356217
 TSD EPA ID: UTD981552177
 CA Waste Code: 331 - Off-specification, aged or surplus organics
 Disposal Method: H040 - Incineration--Thermal Destruction Other Than Use As A Fuel
 Tons: 0.0325

Additional Info:

Year: 2016
 Gen EPA ID: CAL000356217

Map ID
Direction
Distance
Elevation

MAP FINDINGS

Site

Database(s)

EDR ID Number
EPA ID Number

KOHL'S, INC. - STORE #763 (Continued)

S121018907

Shipment Date: 20150616
Creation Date: 2/28/2017 18:31:24
Receipt Date: Not reported
Manifest ID: 008289201FLE
Trans EPA ID: MAD039322250
Trans Name: CLEAN HARBORS ENVIRONMENTAL SERVICES INC
Trans 2 EPA ID: Not reported
Trans 2 Name: Not reported
TSDf EPA ID: UTD981552177
Trans Name: CLEAN HARBORS ARAGONITE LLC
TSDf Alt EPA ID: Not reported
TSDf Alt Name: Not reported
Waste Code Description: 331 - Off-specification, aged, or surplus organics
RCRA Code: D001
Meth Code: - Not reported
Quantity Tons: 0.0125
Waste Quantity: 25
Quantity Unit: P
Additional Code 1: Not reported
Additional Code 2: Not reported
Additional Code 3: Not reported
Additional Code 4: Not reported
Additional Code 5: Not reported

CERS:

Name: KOHL'S, INC. - STORE #763
Address: 1190 ADMIRAL CALLAGHAN LN
City,State,Zip: VALLEJO, CA 94591
Site ID: 42037
CERS ID: 10450912
CERS Description: Chemical Storage Facilities

Evaluation:

Eval General Type: Compliance Evaluation Inspection
Eval Date: 06-02-2015
Violations Found: No
Eval Type: Routine done by local agency
Eval Notes: No violations cited.
Eval Division: Solano County Environmental Health
Eval Program: HMRRP
Eval Source: CERS,

Eval General Type: Compliance Evaluation Inspection
Eval Date: 06-02-2015
Violations Found: No
Eval Type: Routine done by local agency
Eval Notes: No violations cited, but concern for documenting, labeling, and processing wastes. Kohl's is responsible for any waste shipped offsite should it not be properly and timely recycled.
Eval Division: Solano County Environmental Health
Eval Program: HW
Eval Source: CERS,

Coordinates:

Site ID: 42037
Facility Name: Kohl's, Inc. - Store #763
Env Int Type Code: HWG

Map ID
Direction
Distance
Elevation

MAP FINDINGS

Site

Database(s)

EDR ID Number
EPA ID Number

KOHL'S, INC. - STORE #763 (Continued)

S121018907

Program ID: 10450912
Coord Name: Not reported
Ref Point Type Desc: Center of a facility or station.,
Latitude: 38.134820
Longitude: -122.213460

Affiliation:

Affiliation Type Desc: Facility Mailing Address
Entity Name: Mailing Address
Entity Title: Not reported
Affiliation Address: P.O. Box 3155
Affiliation City: Milwaukee
Affiliation State: WI
Affiliation Country: Not reported
Affiliation Zip: 53201
Affiliation Phone: ,

Affiliation Type Desc: Identification Signer
Entity Name: Lindsay Mott
Entity Title: Sr. Manager of Environmental Compliance
Affiliation Address: Not reported
Affiliation City: Not reported
Affiliation State: Not reported
Affiliation Country: Not reported
Affiliation Zip: Not reported
Affiliation Phone: ,

Affiliation Type Desc: CUPA District
Entity Name: Solano County Env Health
Entity Title: Not reported
Affiliation Address: 675 Texas Street, Suite 5500
Affiliation City: Fairfield
Affiliation State: CA
Affiliation Country: Not reported
Affiliation Zip: 94533
Affiliation Phone: (707) 784-6765,

Affiliation Type Desc: Legal Owner
Entity Name: Kohl's, Inc.
Entity Title: Not reported
Affiliation Address: P.O. Box 3155
Affiliation City: Milwaukee
Affiliation State: WI
Affiliation Country: United States
Affiliation Zip: 53201
Affiliation Phone: (262) 703-7019,

Affiliation Type Desc: Parent Corporation
Entity Name: Kohl's, Inc.
Entity Title: Not reported
Affiliation Address: Not reported
Affiliation City: Not reported
Affiliation State: Not reported
Affiliation Country: Not reported
Affiliation Zip: Not reported
Affiliation Phone: ,

Map ID
Direction
Distance
Elevation

MAP FINDINGS

Site

Database(s)

EDR ID Number
EPA ID Number

KOHL'S, INC. - STORE #763 (Continued)

S121018907

Affiliation Type Desc: Document Preparer
Entity Name: Scott Smith
Entity Title: Not reported
Affiliation Address: Not reported
Affiliation City: Not reported
Affiliation State: Not reported
Affiliation Country: Not reported
Affiliation Zip: Not reported
Affiliation Phone: ,

Affiliation Type Desc: Environmental Contact
Entity Name: Environmental Compliance
Entity Title: Not reported
Affiliation Address: P.O. Box 3155
Affiliation City: Milwaukee
Affiliation State: WI
Affiliation Country: Not reported
Affiliation Zip: 53201
Affiliation Phone: ,

Affiliation Type Desc: Operator
Entity Name: Kohl's, Inc. - Store #763
Entity Title: Not reported
Affiliation Address: Not reported
Affiliation City: Not reported
Affiliation State: Not reported
Affiliation Country: Not reported
Affiliation Zip: Not reported
Affiliation Phone: (262) 703-7019,

HWTS:

Name: KOHL'S INC - STORE #763
Address: 1190 ADMIRAL CALLAGHAN LN
Address 2: Not reported
City,State,Zip: VALLEJO, CA 94591
EPA ID: CAL000356217
Inactive Date: Not reported
Create Date: 08/26/2010
Last Act Date: Not reported
Mailing Name: Not reported
Mailing Address: PO BOX 3156
Mailing Address 2: Not reported
Mailing City,State,Zip: MILWAUKEE, WI 532010000
Owner Name: KOHL'S INC
Owner Address: N56 W17000 RIDGEWOOD DR
Owner Address 2: Not reported
Owner City,State,Zip: MENOMONEE FALLS, WI 530510000
Contact Name: RICH BLOCK
Contact Address: N56 W17000 RIDGEWOOD DRIVE
Contact Address 2: Not reported
City,State,Zip: MENOMONEE FALLS, WI 53051
Facility Status: Active
Facility Type: PERMANENT
Category: STATE
Latitude: 38.135498
Longitude: -122.214583

Map ID
 Direction
 Distance
 Elevation

MAP FINDINGS

Site

Database(s)

EDR ID Number
 EPA ID Number

KOHL'S, INC. - STORE #763 (Continued)

S121018907

NAICS:

EPA ID: CAL000356217
 Create Date: 2010-08-26 11:12:02.893
 NAICS Code: 45211
 NAICS Description: Department Stores
 Issued EPA ID Date: 2010-08-26 11:12:02.89300
 Inactive Date: Not reported
 Facility Name: KOHL'S INC - STORE #763
 Facility Address: 1190 ADMIRAL CALLAGHAN LN
 Facility Address 2: Not reported
 Facility City: VALLEJO
 Facility County: Not reported
 Facility State: CA
 Facility Zip: 94591

A9
South
1/8-1/4
0.188 mi.
992 ft.

KOHL'S INC - STORE #763
1190 ADMIRAL CALLAGHAN LN
VALLEJO, CA 94591

RCRA NonGen / NLR

1024827193
CAL000356217

Site 5 of 5 in cluster A

Relative:
Lower
Actual:
227 ft.

RCRA NonGen / NLR:
 Date Form Received by Agency: 20200604
 Handler Name: KOHL'S INC - STORE #763
 Handler Address: 1190 ADMIRAL CALLAGHAN LN
 Handler City,State,Zip: VALLEJO, CA 94591
 EPA ID: CAL000356217
 Contact Name: RYAN PIEDOT
 Contact Address: W17000 RIDGEWOOD DR
 Contact City,State,Zip: MENOMONEE FALLS, WI 53051
 Contact Telephone: 262-703-7019
 Contact Fax: Not reported
 Contact Email: RYAN.PIEDOT@KOHL'S.COM
 Contact Title: SR MANAGER OF ENVIRONMENTAL COMPLIANCE
 EPA Region: 09
 Land Type: Private
 Federal Waste Generator Description: Not a generator, verified
 Non-Notifier: Not reported
 Biennial Report Cycle: Not reported
 Accessibility: Not reported
 Active Site Indicator: Handler Activities
 State District Owner: Not reported
 State District: Not reported
 Mailing Address: 3156
 Mailing City,State,Zip: MILWAUKEE, WI 53201-0000
 Owner Name: Not reported
 Owner Type: Not reported
 Operator Name: KOHL'S INC
 Operator Type: Private
 Short-Term Generator Activity: No
 Importer Activity: No
 Mixed Waste Generator: No
 Transporter Activity: No
 Transfer Facility Activity: No
 Recycler Activity with Storage: No
 Small Quantity On-Site Burner Exemption: No

Map ID
 Direction
 Distance
 Elevation

MAP FINDINGS

Site

Database(s)

EDR ID Number
 EPA ID Number

KOHL'S INC - STORE #763 (Continued)

1024827193

Smelting Melting and Refining Furnace Exemption:	No
Underground Injection Control:	No
Off-Site Waste Receipt:	No
Universal Waste Indicator:	Yes
Universal Waste Destination Facility:	Yes
Federal Universal Waste:	No
Active Site Fed-Reg Treatment Storage and Disposal Facility:	Not reported
Active Site Converter Treatment storage and Disposal Facility:	Not reported
Active Site State-Reg Treatment Storage and Disposal Facility:	Not reported
Active Site State-Reg Handler:	---
Federal Facility Indicator:	Not reported
Hazardous Secondary Material Indicator:	N
Sub-Part K Indicator:	Not reported
Commercial TSD Indicator:	No
Treatment Storage and Disposal Type:	Not reported
2018 GPRA Permit Baseline:	Not on the Baseline
2018 GPRA Renewals Baseline:	Not on the Baseline
Permit Renewals Workload Universe:	Not reported
Permit Workload Universe:	Not reported
Permit Progress Universe:	Not reported
Post-Closure Workload Universe:	Not reported
Closure Workload Universe:	Not reported
202 GPRA Corrective Action Baseline:	No
Corrective Action Workload Universe:	No
Subject to Corrective Action Universe:	No
Non-TSDFs Where RCRA CA has Been Imposed Universe:	No
TSDFs Potentially Subject to CA Under 3004 (u)/(v) Universe:	No
TSDFs Only Subject to CA under Discretionary Auth Universe:	No
Corrective Action Priority Ranking:	No NCAPS ranking
Environmental Control Indicator:	No
Institutional Control Indicator:	No
Human Exposure Controls Indicator:	N/A
Groundwater Controls Indicator:	N/A
Operating TSDF Universe:	Not reported
Full Enforcement Universe:	Not reported
Significant Non-Complier Universe:	No
Unaddressed Significant Non-Complier Universe:	No
Addressed Significant Non-Complier Universe:	No
Significant Non-Complier With a Compliance Schedule Universe:	No
Financial Assurance Required:	Not reported
Handler Date of Last Change:	20200610
Recognized Trader-Importer:	No
Recognized Trader-Exporter:	No
Importer of Spent Lead Acid Batteries:	No
Exporter of Spent Lead Acid Batteries:	No
Recycler Activity Without Storage:	No
Manifest Broker:	No
Sub-Part P Indicator:	No

Handler - Owner Operator:

Owner/Operator Indicator:	Operator
Owner/Operator Name: KOHL'S INC	
Legal Status:	Private
Date Became Current:	Not reported
Date Ended Current:	Not reported
Owner/Operator Address:	N56 W17000 RIDGEWOOD DR

Map ID
Direction
Distance
Elevation

MAP FINDINGS

Site

Database(s)

EDR ID Number
EPA ID Number

KOHL'S INC - STORE #763 (Continued)

1024827193

Owner/Operator City,State,Zip: MENOMONEE FALLS, WI 53051
Owner/Operator Telephone: 262-703-7019
Owner/Operator Telephone Ext: Not reported
Owner/Operator Fax: Not reported
Owner/Operator Email: Not reported

Owner/Operator Indicator: Owner
Owner/Operator Name: KOHL'S DEPARTMENT STORES
Legal Status: Other
Date Became Current: Not reported
Date Ended Current: Not reported
Owner/Operator Address: N56 W17000 RIDGEWOOD DR
Owner/Operator City,State,Zip: MENOMONEE FALLS, WI 53051-0000
Owner/Operator Telephone: 262-703-7019
Owner/Operator Telephone Ext: Not reported
Owner/Operator Fax: Not reported
Owner/Operator Email: Not reported

Owner/Operator Indicator: Operator
Owner/Operator Name: RYAN PIEDOT
Legal Status: Other
Date Became Current: Not reported
Date Ended Current: Not reported
Owner/Operator Address: N56 W17000 RIDGEWOOD DRIVE
Owner/Operator City,State,Zip: MENOMONEE FALLS, WI 53051
Owner/Operator Telephone: 262-703-7019
Owner/Operator Telephone Ext: Not reported
Owner/Operator Fax: Not reported
Owner/Operator Email: Not reported

Historic Generators:

Receive Date: 20100826
Handler Name: KOHL'S DEPARTMENT STORES INC #763
Federal Waste Generator Description: Not a generator, verified
State District Owner: Not reported
Large Quantity Handler of Universal Waste: No
Recognized Trader Importer: No
Recognized Trader Exporter: No
Spent Lead Acid Battery Importer: No
Spent Lead Acid Battery Exporter: No
Current Record: No
Non Storage Recycler Activity: Not reported
Electronic Manifest Broker: Not reported

Receive Date: 20200604
Handler Name: KOHL'S INC - STORE #763
Federal Waste Generator Description: Not a generator, verified
State District Owner: Not reported
Large Quantity Handler of Universal Waste: No
Recognized Trader Importer: No
Recognized Trader Exporter: No
Spent Lead Acid Battery Importer: No
Spent Lead Acid Battery Exporter: No
Current Record: Yes
Non Storage Recycler Activity: No
Electronic Manifest Broker: No

Map ID
 Direction
 Distance
 Elevation

MAP FINDINGS

Site

Database(s)

EDR ID Number
 EPA ID Number

KOHL'S INC - STORE #763 (Continued)

1024827193

List of NAICS Codes and Descriptions:

NAICS Code: 45211
 NAICS Description: DEPARTMENT STORES

NAICS Code: 45221
 NAICS Description: DEPARTMENT STORES

Facility Has Received Notices of Violations:

Violations: No Violations Found

Evaluation Action Summary:

Evaluations: No Evaluations Found

C10
South
1/8-1/4
0.220 mi.
1159 ft.

WILSON CORNELIUS FORD DBA CORNELIUS FORD
201 AUTOMALL PKWY
VALLEJO, CA 94591

RCRA-SQG
HAZNET
HWTS

1010314078
CAR000181727

Site 1 of 4 in cluster C

Relative:
Lower
Actual:
157 ft.

RCRA-SQG:
 Date Form Received by Agency: 20070216
 Handler Name: WILSON CORNELIUS FORD DBA CORNELIUS FORD
 Handler Address: 201 AUTOMALL PKWY
 Handler City,State,Zip: VALLEJO, CA 94591
 EPA ID: CAR000181727
 Contact Name: ROD CORNELIUS
 Contact Address: 201 AUTOMALL PKWY
 Contact City,State,Zip: VALLEJO, CA 94591
 Contact Telephone: 707-643-2511 4040
 Contact Fax: Not reported
 Contact Email: Not reported
 Contact Title: Not reported
 EPA Region: 09
 Land Type: Private
 Federal Waste Generator Description: Small Quantity Generator
 Non-Notifier: Not reported
 Biennial Report Cycle: Not reported
 Accessibility: Not reported
 Active Site Indicator: Handler Activities
 State District Owner: Not reported
 State District: Not reported
 Mailing Address: 201 AUTOMALL PKWY
 Mailing City,State,Zip: VALLEJO, CA 94591
 Owner Name: WILSON CORNELIUS LLC
 Owner Type: Private
 Operator Name: ROD CORNELIUS
 Operator Type: Private
 Short-Term Generator Activity: No
 Importer Activity: No
 Mixed Waste Generator: No
 Transporter Activity: No
 Transfer Facility Activity: No
 Recycler Activity with Storage: No
 Small Quantity On-Site Burner Exemption: No
 Smelting Melting and Refining Furnace Exemption: No

Map ID
 Direction
 Distance
 Elevation

MAP FINDINGS

Site

Database(s)

EDR ID Number
 EPA ID Number

WILSON CORNELIUS FORD DBA CORNELIUS FORD (Continued)

1010314078

Underground Injection Control:	No
Off-Site Waste Receipt:	No
Universal Waste Indicator:	No
Universal Waste Destination Facility:	No
Federal Universal Waste:	No
Active Site Fed-Reg Treatment Storage and Disposal Facility:	Not reported
Active Site Converter Treatment storage and Disposal Facility:	Not reported
Active Site State-Reg Treatment Storage and Disposal Facility:	Not reported
Active Site State-Reg Handler:	---
Federal Facility Indicator:	Not reported
Hazardous Secondary Material Indicator:	NN
Sub-Part K Indicator:	Not reported
Commercial TSD Indicator:	No
Treatment Storage and Disposal Type:	Not reported
2018 GPRA Permit Baseline:	Not on the Baseline
2018 GPRA Renewals Baseline:	Not on the Baseline
Permit Renewals Workload Universe:	Not reported
Permit Workload Universe:	Not reported
Permit Progress Universe:	Not reported
Post-Closure Workload Universe:	Not reported
Closure Workload Universe:	Not reported
202 GPRA Corrective Action Baseline:	No
Corrective Action Workload Universe:	No
Subject to Corrective Action Universe:	No
Non-TSDFs Where RCRA CA has Been Imposed Universe:	No
TSDFs Potentially Subject to CA Under 3004 (u)/(v) Universe:	No
TSDFs Only Subject to CA under Discretionary Auth Universe:	No
Corrective Action Priority Ranking:	No NCAPS ranking
Environmental Control Indicator:	No
Institutional Control Indicator:	No
Human Exposure Controls Indicator:	N/A
Groundwater Controls Indicator:	N/A
Operating TSDF Universe:	Not reported
Full Enforcement Universe:	Not reported
Significant Non-Complier Universe:	No
Unaddressed Significant Non-Complier Universe:	No
Addressed Significant Non-Complier Universe:	No
Significant Non-Complier With a Compliance Schedule Universe:	No
Financial Assurance Required:	Not reported
Handler Date of Last Change:	20070313
Recognized Trader-Importer:	No
Recognized Trader-Exporter:	No
Importer of Spent Lead Acid Batteries:	No
Exporter of Spent Lead Acid Batteries:	No
Recycler Activity Without Storage:	Not reported
Manifest Broker:	Not reported
Sub-Part P Indicator:	No

Hazardous Waste Summary:

Waste Code:	D001
Waste Description:	IGNITABLE WASTE
Waste Code:	D002
Waste Description:	CORROSIVE WASTE
Waste Code:	D008

Map ID
Direction
Distance
Elevation

MAP FINDINGS

Site

Database(s)

EDR ID Number
EPA ID Number

WILSON CORNELIUS FORD DBA CORNELIUS FORD (Continued)

1010314078

Waste Description: LEAD
Waste Code: D018
Waste Description: BENZENE
Waste Code: F008
Waste Description: PLATING BATH RESIDUES FROM THE BOTTOM OF PLATING BATHS FROM ELECTROPLATING OPERATIONS IN WHICH CYANIDES ARE USED IN THE PROCESS.

Handler - Owner Operator:

Owner/Operator Indicator: Owner
Owner/Operator Name: WILSON CORNELIUS LLC
Legal Status: Private
Date Became Current: 19940103
Date Ended Current: Not reported
Owner/Operator Address: 201 AUTONALL PKWY
Owner/Operator City,State,Zip: VALLEJO, CA 94591
Owner/Operator Telephone: Not reported
Owner/Operator Telephone Ext: Not reported
Owner/Operator Fax: Not reported
Owner/Operator Email: Not reported

Owner/Operator Indicator: Operator
Owner/Operator Name: ROD CORNELIUS
Legal Status: Private
Date Became Current: 19940103
Date Ended Current: Not reported
Owner/Operator Address: Not reported
Owner/Operator City,State,Zip: Not reported
Owner/Operator Telephone: Not reported
Owner/Operator Telephone Ext: Not reported
Owner/Operator Fax: Not reported
Owner/Operator Email: Not reported

Historic Generators:

Receive Date: 20070216
Handler Name: WILSON CORNELIUS FORD DBA CORNELIUS FORD
Federal Waste Generator Description: Small Quantity Generator
State District Owner: Not reported
Large Quantity Handler of Universal Waste: No
Recognized Trader Importer: No
Recognized Trader Exporter: No
Spent Lead Acid Battery Importer: No
Spent Lead Acid Battery Exporter: No
Current Record: Yes
Non Storage Recycler Activity: Not reported
Electronic Manifest Broker: Not reported

List of NAICS Codes and Descriptions:

NAICS Code: 44111
NAICS Description: NEW CAR DEALERS
NAICS Code: 44112
NAICS Description: USED CAR DEALERS
NAICS Code: 81111

Map ID
Direction
Distance
Elevation

MAP FINDINGS

Site

Database(s)

EDR ID Number
EPA ID Number

WILSON CORNELIUS FORD DBA CORNELIUS FORD (Continued)

1010314078

NAICS Description: AUTOMOTIVE MECHANICAL AND ELECTRICAL REPAIR AND MAINTENANCE
NAICS Code: 811111
NAICS Description: GENERAL AUTOMOTIVE REPAIR

Facility Has Received Notices of Violation:

Found Violation: No
Agency Which Determined Violation: Not reported
Violation Short Description: Not reported
Date Violation was Determined: Not reported
Actual Return to Compliance Date: Not reported
Return to Compliance Qualifier: Not reported
Violation Responsible Agency: Not reported
Scheduled Compliance Date: Not reported
Enforcement Identifier: Not reported
Date of Enforcement Action: Not reported
Enforcement Responsible Agency: Not reported
Enforcement Docket Number: Not reported
Enforcement Attorney: Not reported
Corrective Action Component: Not reported
Appeal Initiated Date: Not reported
Appeal Resolution Date: Not reported
Disposition Status Date: Not reported
Disposition Status: Not reported
Disposition Status Description: Not reported
Consent/Final Order Sequence Number: Not reported
Consent/Final Order Respondent Name: Not reported
Consent/Final Order Lead Agency: Not reported
Enforcement Type: Not reported
Enforcement Responsible Person: Not reported
Enforcement Responsible Sub-Organization: Not reported
SEP Sequence Number: Not reported
SEP Expenditure Amount: Not reported
SEP Scheduled Completion Date: Not reported
SEP Actual Date: Not reported
SEP Defaulted Date: Not reported
SEP Type: Not reported
SEP Type Description: Not reported
Proposed Amount: Not reported
Final Monetary Amount: Not reported
Paid Amount: Not reported
Final Count: Not reported
Final Amount: Not reported

Evaluation Action Summary:

Evaluation Date: 20070403
Evaluation Responsible Agency: State
Found Violation: No
Evaluation Type Description: COMPLIANCE EVALUATION INSPECTION ON-SITE
Evaluation Responsible Person Identifier: Not reported
Evaluation Responsible Sub-Organization: Not reported
Actual Return to Compliance Date: Not reported
Scheduled Compliance Date: Not reported
Date of Request: Not reported
Date Response Received: Not reported
Request Agency: Not reported

Map ID
Direction
Distance
Elevation

MAP FINDINGS

Site

Database(s)

EDR ID Number
EPA ID Number

WILSON CORNELIUS FORD DBA CORNELIUS FORD (Continued)

1010314078

Former Citation: Not reported

HAZNET:

Name: WILSON CORNELIUS FORD DBA CORNELIUS FORD
Address: 201 AUTOMALL PKWY
Address 2: Not reported
City, State, Zip: VALLEJO, CA 945910000
Contact: ROD CORNELIUS EXT 4040
Telephone: 7076432511
Mailing Name: Not reported
Mailing Address: 201 AUTOMALL PKWY

Year: 2008
Gepaid: CAR000181727
TSD EPA ID: CAD980887418
CA Waste Code: 213 - Hydrocarbon solvents (benzene, hexane, Stoddard, Etc.)
Disposal Method: H141 - Storage, Bulking, And/Or Transfer Off Site--No
Treatment/Reovery (H010-H129) Or (H131-H135)
Tons: 0.22935

Year: 2008
Gepaid: CAR000181727
TSD EPA ID: CA0000084517
CA Waste Code: 134 - Aqueous solution with total organic residues less than 10 percent
Disposal Method: H141 - Storage, Bulking, And/Or Transfer Off Site--No
Treatment/Reovery (H010-H129) Or (H131-H135)
Tons: 0.63

Year: 2007
Gepaid: CAR000181727
TSD EPA ID: CAD980887418
CA Waste Code: 213 - Hydrocarbon solvents (benzene, hexane, Stoddard, Etc.)
Disposal Method: H141 - Storage, Bulking, And/Or Transfer Off Site--No
Treatment/Reovery (H010-H129) Or (H131-H135)
Tons: 0.1251

Year: 2007
Gepaid: CAR000181727
TSD EPA ID: NVD980895338
CA Waste Code: 331 - Off-specification, aged or surplus organics
Disposal Method: H141 - Storage, Bulking, And/Or Transfer Off Site--No
Treatment/Reovery (H010-H129) Or (H131-H135)
Tons: 0.1815

Year: 2007
Gepaid: CAR000181727
TSD EPA ID: CA0000084517
CA Waste Code: 134 - Aqueous solution with total organic residues less than 10 percent
Disposal Method: H141 - Storage, Bulking, And/Or Transfer Off Site--No
Treatment/Reovery (H010-H129) Or (H131-H135)
Tons: 1.2474

Map ID
Direction
Distance
Elevation

MAP FINDINGS

Site

Database(s)

EDR ID Number
EPA ID Number

WILSON CORNELIUS FORD DBA CORNELIUS FORD (Continued)

1010314078

Additional Info:

Year:	2008
Gen EPA ID:	CAR000181727
Shipment Date:	20080617
Creation Date:	8/8/2008 18:30:16
Receipt Date:	20080620
Manifest ID:	001169881SKS
Trans EPA ID:	TXR000050930
Trans Name:	SAFETY-KLEEN SYSTEMS INC
Trans 2 EPA ID:	Not reported
Trans 2 Name:	Not reported
TSDf EPA ID:	CA0000084517
Trans Name:	SAFETY-KLEEN SYSTEMS INC
TSDf Alt EPA ID:	Not reported
TSDf Alt Name:	Not reported
Waste Code Description:	134 - Aqueous solution with <10% total organic residues
RCRA Code:	D039
Meth Code:	H141 - Storage, Bulking, And/Or Transfer Off Site--No Treatment/Reovery (H010-H129) Or (H131-H135)
Quantity Tons:	0.021
Waste Quantity:	5
Quantity Unit:	G
Additional Code 1:	Not reported
Additional Code 2:	Not reported
Additional Code 3:	Not reported
Additional Code 4:	Not reported
Additional Code 5:	Not reported
Shipment Date:	20080617
Creation Date:	8/8/2008 18:30:16
Receipt Date:	20080620
Manifest ID:	001169881SKS
Trans EPA ID:	TXR000050930
Trans Name:	SAFETY-KLEEN SYSTEMS INC
Trans 2 EPA ID:	Not reported
Trans 2 Name:	Not reported
TSDf EPA ID:	CA0000084517
Trans Name:	SAFETY-KLEEN SYSTEMS INC
TSDf Alt EPA ID:	Not reported
TSDf Alt Name:	Not reported
Waste Code Description:	134 - Aqueous solution with <10% total organic residues
RCRA Code:	Not reported
Meth Code:	H141 - Storage, Bulking, And/Or Transfer Off Site--No Treatment/Reovery (H010-H129) Or (H131-H135)
Quantity Tons:	0.21
Waste Quantity:	50
Quantity Unit:	G
Additional Code 1:	Not reported
Additional Code 2:	Not reported
Additional Code 3:	Not reported
Additional Code 4:	Not reported
Additional Code 5:	Not reported
Shipment Date:	20080414
Creation Date:	6/4/2008 18:30:08
Receipt Date:	20080418

Map ID
Direction
Distance
Elevation

MAP FINDINGS

Site

Database(s)

EDR ID Number
EPA ID Number

WILSON CORNELIUS FORD DBA CORNELIUS FORD (Continued)

1010314078

Manifest ID: 001042129SKS
Trans EPA ID: TXR000050930
Trans Name: SAFETY-KLEEN SYSTEMS INC
Trans 2 EPA ID: Not reported
Trans 2 Name: Not reported
TSDF EPA ID: CA0000084517
Trans Name: SAFETY-KLEEN SYSTEMS INC
TSDF Alt EPA ID: Not reported
TSDF Alt Name: Not reported
Waste Code Description: 134 - Aqueous solution with <10% total organic residues
RCRA Code: D039
Meth Code: H141 - Storage, Bulking, And/Or Transfer Off Site--No Treatment/Reovery (H010-H129) Or (H131-H135)

Quantity Tons: 0.042
Waste Quantity: 10
Quantity Unit: G
Additional Code 1: Not reported
Additional Code 2: Not reported
Additional Code 3: Not reported
Additional Code 4: Not reported
Additional Code 5: Not reported

Shipment Date: 20080414
Creation Date: 6/4/2008 18:30:08
Receipt Date: 20080418
Manifest ID: 001042129SKS
Trans EPA ID: TXR000050930
Trans Name: SAFETY-KLEEN SYSTEMS INC
Trans 2 EPA ID: Not reported
Trans 2 Name: Not reported
TSDF EPA ID: CA0000084517
Trans Name: SAFETY-KLEEN SYSTEMS INC
TSDF Alt EPA ID: Not reported
TSDF Alt Name: Not reported
Waste Code Description: 134 - Aqueous solution with <10% total organic residues
RCRA Code: Not reported
Meth Code: H141 - Storage, Bulking, And/Or Transfer Off Site--No Treatment/Reovery (H010-H129) Or (H131-H135)

Quantity Tons: 0.357
Waste Quantity: 85
Quantity Unit: G
Additional Code 1: Not reported
Additional Code 2: Not reported
Additional Code 3: Not reported
Additional Code 4: Not reported
Additional Code 5: Not reported

Shipment Date: 20080111
Creation Date: 3/26/2008 18:30:18
Receipt Date: 20080117
Manifest ID: 002588697JJK
Trans EPA ID: CAD982413262
Trans Name: EVERGREEN ENVIRONMENTAL SERVICES
Trans 2 EPA ID: Not reported
Trans 2 Name: Not reported
TSDF EPA ID: CAD980887418
Trans Name: EVERGREEN OIL INC

Map ID
Direction
Distance
Elevation

MAP FINDINGS

Site

Database(s)

EDR ID Number
EPA ID Number

WILSON CORNELIUS FORD DBA CORNELIUS FORD (Continued)

1010314078

TSDF Alt EPA ID: Not reported
TSDF Alt Name: Not reported
Waste Code Description: 213 - Hydrocarbon solvents (benzene, hexane, Stoddard, etc.
RCRA Code: D018
Meth Code: H141 - Storage, Bulking, And/Or Transfer Off Site--No Treatment/Reovery (H010-H129) Or (H131-H135)
Quantity Tons: 0.22935
Waste Quantity: 55
Quantity Unit: G
Additional Code 1: D001
Additional Code 2: Not reported
Additional Code 3: Not reported
Additional Code 4: Not reported
Additional Code 5: Not reported

Additional Info:

Year: 2007
Gen EPA ID: CAR000181727

Shipment Date: 20071231
Creation Date: 3/6/2008 18:30:26
Receipt Date: 20080104
Manifest ID: 000946690SKS
Trans EPA ID: TXR000050930
Trans Name: SAFETY-KLEEN SYSTEMS INC
Trans 2 EPA ID: Not reported
Trans 2 Name: Not reported
TSDF EPA ID: CA0000084517
Trans Name: SAFETY-KLEEN SYSTEMS INC
TSDF Alt EPA ID: Not reported
TSDF Alt Name: Not reported
Waste Code Description: 134 - Aqueous solution with <10% total organic residues
RCRA Code: D039
Meth Code: H141 - Storage, Bulking, And/Or Transfer Off Site--No Treatment/Reovery (H010-H129) Or (H131-H135)
Quantity Tons: 0.042
Waste Quantity: 10
Quantity Unit: G
Additional Code 1: Not reported
Additional Code 2: Not reported
Additional Code 3: Not reported
Additional Code 4: Not reported
Additional Code 5: Not reported

Shipment Date: 20071231
Creation Date: 3/6/2008 18:30:26
Receipt Date: 20080104
Manifest ID: 000946690SKS
Trans EPA ID: TXR000050930
Trans Name: SAFETY-KLEEN SYSTEMS INC
Trans 2 EPA ID: Not reported
Trans 2 Name: Not reported
TSDF EPA ID: CA0000084517
Trans Name: SAFETY-KLEEN SYSTEMS INC
TSDF Alt EPA ID: Not reported
TSDF Alt Name: Not reported
Waste Code Description: 134 - Aqueous solution with <10% total organic residues

Map ID
Direction
Distance
Elevation

MAP FINDINGS

Site

Database(s)

EDR ID Number
EPA ID Number

WILSON CORNELIUS FORD DBA CORNELIUS FORD (Continued)

1010314078

RCRA Code:	Not reported
Meth Code:	H141 - Storage, Bulking, And/Or Transfer Off Site--No Treatment/Reovery (H010-H129) Or (H131-H135)
Quantity Tons:	0.378
Waste Quantity:	90
Quantity Unit:	G
Additional Code 1:	Not reported
Additional Code 2:	Not reported
Additional Code 3:	Not reported
Additional Code 4:	Not reported
Additional Code 5:	Not reported
Shipment Date:	20071009
Creation Date:	1/9/2008 18:30:34
Receipt Date:	20071012
Manifest ID:	000805560SKS
Trans EPA ID:	TXR000050930
Trans Name:	SAFETY-KLEEN SYSTEMS INC
Trans 2 EPA ID:	Not reported
Trans 2 Name:	Not reported
TSDf EPA ID:	CA0000084517
Trans Name:	SAFETY-KLEEN SYSTEMS INC
TSDf Alt EPA ID:	Not reported
TSDf Alt Name:	Not reported
Waste Code Description:	134 - Aqueous solution with <10% total organic residues
RCRA Code:	D039
Meth Code:	H141 - Storage, Bulking, And/Or Transfer Off Site--No Treatment/Reovery (H010-H129) Or (H131-H135)
Quantity Tons:	0.042
Waste Quantity:	10
Quantity Unit:	G
Additional Code 1:	Not reported
Additional Code 2:	Not reported
Additional Code 3:	Not reported
Additional Code 4:	Not reported
Additional Code 5:	Not reported
Shipment Date:	20071009
Creation Date:	1/9/2008 18:30:34
Receipt Date:	20071012
Manifest ID:	000805560SKS
Trans EPA ID:	TXR000050930
Trans Name:	SAFETY-KLEEN SYSTEMS INC
Trans 2 EPA ID:	Not reported
Trans 2 Name:	Not reported
TSDf EPA ID:	CA0000084517
Trans Name:	SAFETY-KLEEN SYSTEMS INC
TSDf Alt EPA ID:	Not reported
TSDf Alt Name:	Not reported
Waste Code Description:	134 - Aqueous solution with <10% total organic residues
RCRA Code:	Not reported
Meth Code:	H141 - Storage, Bulking, And/Or Transfer Off Site--No Treatment/Reovery (H010-H129) Or (H131-H135)
Quantity Tons:	0.3234
Waste Quantity:	77
Quantity Unit:	G
Additional Code 1:	Not reported

Map ID
Direction
Distance
Elevation

MAP FINDINGS

Site

Database(s)

EDR ID Number
EPA ID Number

WILSON CORNELIUS FORD DBA CORNELIUS FORD (Continued)

1010314078

Additional Code 2:	Not reported
Additional Code 3:	Not reported
Additional Code 4:	Not reported
Additional Code 5:	Not reported
Shipment Date:	20070925
Creation Date:	12/28/2007 18:31:14
Receipt Date:	20070926
Manifest ID:	002585750JJK
Trans EPA ID:	CAD982413262
Trans Name:	EVERGREEN ENVIRONMENTAL SERVICES
Trans 2 EPA ID:	Not reported
Trans 2 Name:	Not reported
TSDf EPA ID:	CAD980887418
Trans Name:	EVERGREEN OIL INC
TSDf Alt EPA ID:	Not reported
TSDf Alt Name:	Not reported
Waste Code Description:	213 - Hydrocarbon solvents (benzene, hexane, Stoddard, etc.
RCRA Code:	D018
Meth Code:	H141 - Storage, Bulking, And/Or Transfer Off Site--No Treatment/Reovery (H010-H129) Or (H131-H135)
Quantity Tons:	0.1251
Waste Quantity:	30
Quantity Unit:	G
Additional Code 1:	D001
Additional Code 2:	Not reported
Additional Code 3:	Not reported
Additional Code 4:	Not reported
Additional Code 5:	Not reported
Shipment Date:	20070716
Creation Date:	1/25/2008 18:30:39
Receipt Date:	20070720
Manifest ID:	000452887SKS
Trans EPA ID:	TXR000050930
Trans Name:	SAFETY-KLEEN SYSTEMS INC
Trans 2 EPA ID:	Not reported
Trans 2 Name:	Not reported
TSDf EPA ID:	CA0000084517
Trans Name:	SAFETY-KLEEN SYSTEMS INC
TSDf Alt EPA ID:	Not reported
TSDf Alt Name:	Not reported
Waste Code Description:	134 - Aqueous solution with <10% total organic residues
RCRA Code:	D039
Meth Code:	H141 - Storage, Bulking, And/Or Transfer Off Site--No Treatment/Reovery (H010-H129) Or (H131-H135)
Quantity Tons:	0.042
Waste Quantity:	10
Quantity Unit:	G
Additional Code 1:	Not reported
Additional Code 2:	Not reported
Additional Code 3:	Not reported
Additional Code 4:	Not reported
Additional Code 5:	Not reported
Shipment Date:	20070716
Creation Date:	1/25/2008 18:30:39

Map ID
Direction
Distance
Elevation

MAP FINDINGS

Site

Database(s)

EDR ID Number
EPA ID Number

WILSON CORNELIUS FORD DBA CORNELIUS FORD (Continued)

1010314078

Receipt Date: 20070720
Manifest ID: 000452887SKS
Trans EPA ID: TXR000050930
Trans Name: SAFETY-KLEEN SYSTEMS INC
Trans 2 EPA ID: Not reported
Trans 2 Name: Not reported
TSDf EPA ID: CA0000084517
Trans Name: SAFETY-KLEEN SYSTEMS INC
TSDf Alt EPA ID: Not reported
TSDf Alt Name: Not reported
Waste Code Description: 134 - Aqueous solution with <10% total organic residues
RCRA Code: Not reported
Meth Code: H141 - Storage, Bulking, And/Or Transfer Off Site--No Treatment/Reovery (H010-H129) Or (H131-H135)

Quantity Tons: 0.42
Waste Quantity: 100
Quantity Unit: G
Additional Code 1: Not reported
Additional Code 2: Not reported
Additional Code 3: Not reported
Additional Code 4: Not reported
Additional Code 5: Not reported

Shipment Date: 20070510
Creation Date: 12/20/2007 18:30:27
Receipt Date: 20070517
Manifest ID: 002581271JJK
Trans EPA ID: CAD982413262
Trans Name: EVERGREEN ENVIRONMENTAL SERVICES
Trans 2 EPA ID: CAR000177527
Trans 2 Name: PSC INDUSTRIAL OUTSOURCING
TSDf EPA ID: NVD980895338
Trans Name: 21ST CENTURY EMI
TSDf Alt EPA ID: Not reported
TSDf Alt Name: Not reported
Waste Code Description: 331 - Off-specification, aged, or surplus organics
RCRA Code: D018
Meth Code: H141 - Storage, Bulking, And/Or Transfer Off Site--No Treatment/Reovery (H010-H129) Or (H131-H135)

Quantity Tons: 0.1815
Waste Quantity: 55
Quantity Unit: G
Additional Code 1: D001
Additional Code 2: Not reported
Additional Code 3: Not reported
Additional Code 4: Not reported
Additional Code 5: Not reported

HWTS:

Name: WILSON CORNELIUS FORD DBA CORNELIUS FORD
Address: 201 AUTOMALL PKWY
Address 2: Not reported
City,State,Zip: VALLEJO, CA 94591
EPA ID: CAR000181727
Inactive Date: 06/30/2007
Create Date: 03/27/2007
Last Act Date: Not reported

Map ID
Direction
Distance
Elevation

MAP FINDINGS

Site

Database(s)

EDR ID Number
EPA ID Number

WILSON CORNELIUS FORD DBA CORNELIUS FORD (Continued)

1010314078

Mailing Name: Not reported
Mailing Address: 201 AUTOMALL PKWY
Mailing Address 2: Not reported
Mailing City,State,Zip: VALLEJO, CA 945910000
Owner Name: WILSON CORNELIUS FORD DBA CORNELIUS
Owner Address: 201 AUTOMALL PKWY
Owner Address 2: Not reported
Owner City,State,Zip: VALLEJO, CA 945910000
Contact Name: ROD CORNELIUS EXT 4040
Contact Address: 201 AUTOMALL PKWY
Contact Address 2: Not reported
City,State,Zip: VALLEJO, CA 945910000
Facility Status: Inactive
Facility Type: PERMANENT
Category: FEDERAL
Latitude: 38.136609
Longitude: -122.2120935

C11
South
1/8-1/4
0.220 mi.
1159 ft.

TOYOTA VALLEJO
201 AUTO MALL PKWY
VALLEJO, CA 94591
Site 2 of 4 in cluster C

AST A100425364
N/A

Relative:
Lower
Actual:
157 ft.

AST:
Name: TOYOTA VALLEJO
Address: 201 AUTO MALL PKWY
City/Zip: VALLEJO,94591
Certified Unified Program Agencies: Not reported
Owner: Robyn Wood
Total Gallons: Not reported
CERSID: 10339639
Facility ID: Not reported
Business Name: Toyota Vallejo
Phone: 707-552-4545
Fax: Not reported
Mailing Address: 201 Auto Mall Parkway
Mailing Address City: Vallejo
Mailing Address State: CA
Mailing Address Zip Code: 94591
Operator Name: Dave Johnston
Operator Phone: 707-552-4545
Owner Phone: 707-552-4545
Owner Mail Address: 201 Auto Mall Parkway
Owner State: CA
Owner Zip Code: 94591
Owner Country: United States
Property Owner Name: Not reported
Property Owner Phone: Not reported
Property Owner Mailing Address: Not reported
Property Owner City: Not reported
Property Owner Stat : Not reported
Property Owner Zip Code: Not reported
Property Owner Country: Not reported
EPAID: CAL000358047

Map ID
Direction
Distance
Elevation

MAP FINDINGS

Site

Database(s)

EDR ID Number
EPA ID Number

Map ID	Direction	Distance	Elevation	Site	Database(s)	EDR ID Number	EPA ID Number
C12	South	1/8-1/4	0.220 mi. 1159 ft.	WILCOR AUTOS INC DBA TOYOTA VALLEJO 201 AUTO MALL PKWY VALLEJO, CA 94591 Site 3 of 4 in cluster C	RCRA NonGen / NLR	1024827712	CAL000358047
Relative:	Lower			RCRA NonGen / NLR:			
Actual:	157 ft.			Date Form Received by Agency:	20101019		
				Handler Name:	WILCOR AUTOS INC DBA TOYOTA VALLEJO		
				Handler Address:	201 AUTO MALL PKWY		
				Handler City,State,Zip:	VALLEJO, CA 94591-3871		
				EPA ID:	CAL000358047		
				Contact Name:	SALLY FRAKES		
				Contact Address:	201 AUTO MALL PKWY		
				Contact City,State,Zip:	VALLEJO, CA 94591		
				Contact Telephone:	707-638-6223		
				Contact Fax:	707-638-6298		
				Contact Email:	SALLY@TOYOTAVALLEJO.COM		
				Contact Title:	Not reported		
				EPA Region:	09		
				Land Type:	Not reported		
				Federal Waste Generator Description:	Not a generator, verified		
				Non-Notifier:	Not reported		
				Biennial Report Cycle:	Not reported		
				Accessibility:	Not reported		
				Active Site Indicator:	Handler Activities		
				State District Owner:	Not reported		
				State District:	Not reported		
				Mailing Address:	201 AUTO MALL PKWY		
				Mailing City,State,Zip:	VALLEJO, CA 94591-3871		
				Owner Name:	WILCOR AUTOS INC		
				Owner Type:	Other		
				Operator Name:	SALLY FRAKES		
				Operator Type:	Other		
				Short-Term Generator Activity:	No		
				Importer Activity:	No		
				Mixed Waste Generator:	No		
				Transporter Activity:	No		
				Transfer Facility Activity:	No		
				Recycler Activity with Storage:	No		
				Small Quantity On-Site Burner Exemption:	No		
				Smelting Melting and Refining Furnace Exemption:	No		
				Underground Injection Control:	No		
				Off-Site Waste Receipt:	No		
				Universal Waste Indicator:	Yes		
				Universal Waste Destination Facility:	Yes		
				Federal Universal Waste:	No		
				Active Site Fed-Reg Treatment Storage and Disposal Facility:	Not reported		
				Active Site Converter Treatment storage and Disposal Facility:	Not reported		
				Active Site State-Reg Treatment Storage and Disposal Facility:	Not reported		
				Active Site State-Reg Handler:	---		
				Federal Facility Indicator:	Not reported		
				Hazardous Secondary Material Indicator:	N		
				Sub-Part K Indicator:	Not reported		
				Commercial TSD Indicator:	No		
				Treatment Storage and Disposal Type:	Not reported		
				2018 GPRC Permit Baseline:	Not on the Baseline		
				2018 GPRC Renewals Baseline:	Not on the Baseline		
				Permit Renewals Workload Universe:	Not reported		

Map ID
 Direction
 Distance
 Elevation

MAP FINDINGS

Site

Database(s)

EDR ID Number
 EPA ID Number

WILCOR AUTOS INC DBA TOYOTA VALLEJO (Continued)

1024827712

Permit Workload Universe:	Not reported
Permit Progress Universe:	Not reported
Post-Closure Workload Universe:	Not reported
Closure Workload Universe:	Not reported
202 GPRA Corrective Action Baseline:	No
Corrective Action Workload Universe:	No
Subject to Corrective Action Universe:	No
Non-TSDFs Where RCRA CA has Been Imposed Universe:	No
TSDFs Potentially Subject to CA Under 3004 (u)/(v) Universe:	No
TSDFs Only Subject to CA under Discretionary Auth Universe:	No
Corrective Action Priority Ranking:	No NCAPS ranking
Environmental Control Indicator:	No
Institutional Control Indicator:	No
Human Exposure Controls Indicator:	N/A
Groundwater Controls Indicator:	N/A
Operating TSDF Universe:	Not reported
Full Enforcement Universe:	Not reported
Significant Non-Complier Universe:	No
Unaddressed Significant Non-Complier Universe:	No
Addressed Significant Non-Complier Universe:	No
Significant Non-Complier With a Compliance Schedule Universe:	No
Financial Assurance Required:	Not reported
Handler Date of Last Change:	20180905
Recognized Trader-Importer:	No
Recognized Trader-Exporter:	No
Importer of Spent Lead Acid Batteries:	No
Exporter of Spent Lead Acid Batteries:	No
Recycler Activity Without Storage:	No
Manifest Broker:	No
Sub-Part P Indicator:	No

Handler - Owner Operator:

Owner/Operator Indicator:	Owner
Owner/Operator Name: WILCOR AUTOS INC	
Legal Status:	Other
Date Became Current:	Not reported
Date Ended Current:	Not reported
Owner/Operator Address:	201 AUTO MALL PKWY
Owner/Operator City,State,Zip:	VALLEJO, CA 94591-3871
Owner/Operator Telephone:	707-552-4545
Owner/Operator Telephone Ext:	Not reported
Owner/Operator Fax:	Not reported
Owner/Operator Email:	Not reported

Owner/Operator Indicator:	Operator
Owner/Operator Name: SALLY FRAKES	
Legal Status:	Other
Date Became Current:	Not reported
Date Ended Current:	Not reported
Owner/Operator Address:	201 AUTO MALL PKWY
Owner/Operator City,State,Zip:	VALLEJO, CA 94591
Owner/Operator Telephone:	707-638-6223
Owner/Operator Telephone Ext:	Not reported
Owner/Operator Fax:	Not reported
Owner/Operator Email:	Not reported

Map ID
Direction
Distance
Elevation

MAP FINDINGS

Site

Database(s)

EDR ID Number
EPA ID Number

WILCOR AUTOS INC DBA TOYOTA VALLEJO (Continued)

1024827712

Historic Generators:

Receive Date: 20101019
Handler Name: WILCOR AUTOS INC DBA TOYOTA VALLEJO
Federal Waste Generator Description: Not a generator, verified
State District Owner: Not reported
Large Quantity Handler of Universal Waste: No
Recognized Trader Importer: No
Recognized Trader Exporter: No
Spent Lead Acid Battery Importer: No
Spent Lead Acid Battery Exporter: No
Current Record: Yes
Non Storage Recycler Activity: Not reported
Electronic Manifest Broker: Not reported

List of NAICS Codes and Descriptions:

NAICS Code: 44111
NAICS Description: NEW CAR DEALERS

Facility Has Received Notices of Violations:

Violations: No Violations Found

Evaluation Action Summary:

Evaluations: No Evaluations Found

C13
South
1/8-1/4
0.220 mi.
1159 ft.

TOYOTA VALLEJO
201 AUTO MALL PKWY
VALLEJO, CA 94591
Site 4 of 4 in cluster C

CERS HAZ WASTE
CERS TANKS
CERS

S121776425
N/A

Relative:
Lower

CERS HAZ WASTE:

Name: TOYOTA VALLEJO
Address: 201 AUTO MALL PKWY
City,State,Zip: VALLEJO, CA 94591
Site ID: 404207
CERS ID: 10339639
CERS Description: Hazardous Waste Generator

CERS TANKS:

Name: TOYOTA VALLEJO
Address: 201 AUTO MALL PKWY
City,State,Zip: VALLEJO, CA 94591
Site ID: 404207
CERS ID: 10339639
CERS Description: Aboveground Petroleum Storage

CERS:

Name: TOYOTA VALLEJO
Address: 201 AUTO MALL PKWY
City,State,Zip: VALLEJO, CA 94591
Site ID: 404207
CERS ID: 10339639
CERS Description: Chemical Storage Facilities

Map ID
Direction
Distance
Elevation

MAP FINDINGS

Site

Database(s)

EDR ID Number
EPA ID Number

TOYOTA VALLEJO (Continued)

S121776425

Violations:

Site ID: 404207
Site Name: Toyota Vallejo
Violation Date: 06-07-2016
Citation: HSC 6.5 25250.22 - California Health and Safety Code, Chapter 6.5, Section(s) 25250.22
Violation Description: Failure to properly manage used oil and/or fuel filters in accordance with the requirements.
Violation Notes: Returned to compliance on 07/15/2016.
Violation Division: Solano County Environmental Health
Violation Program: HW
Violation Source: CERS,

Site ID: 404207
Site Name: Toyota Vallejo
Violation Date: 01-28-2014
Citation: HSC 6.95 25504(a) - California Health and Safety Code, Chapter 6.95, Section(s) 25504(a)
Violation Description: Failure to complete and/or submit hazardous material inventory forms for all reportable hazardous materials on site.
Violation Notes: Returned to compliance on 04/28/2014. Update chemical inventory and upload to CERS
Violation Division: Solano County Environmental Health
Violation Program: HMRRP
Violation Source: CERS,

Site ID: 404207
Site Name: Toyota Vallejo
Violation Date: 07-30-2019
Citation: HSC 6.5 25250.22 - California Health and Safety Code, Chapter 6.5, Section(s) 25250.22
Violation Description: Failure to properly manage used oil and/or fuel filters in accordance with the requirements.
Violation Notes: Not reported
Violation Division: Solano County Environmental Health
Violation Program: HW
Violation Source: CERS,

Site ID: 404207
Site Name: Toyota Vallejo
Violation Date: 07-30-2019
Citation: HSC 6.95 Multiple - California Health and Safety Code, Chapter 6.95, Section(s) Multiple
Violation Description: Business Plan Program - Operations/Maintenance - General
Violation Notes: Not reported
Violation Division: Solano County Environmental Health
Violation Program: HMRRP
Violation Source: CERS,

Site ID: 404207
Site Name: Toyota Vallejo
Violation Date: 07-30-2019
Citation: 22 CCR 12 66262.34(f) - California Code of Regulations, Title 22, Chapter 12, Section(s) 66262.34(f)
Violation Description: Failure to properly label hazardous waste accumulation containers and portable tanks with the following requirements: "Hazardous Waste", name and address of the generator, physical and chemical

Map ID
Direction
Distance
Elevation

MAP FINDINGS

Site

Database(s)

EDR ID Number
EPA ID Number

TOYOTA VALLEJO (Continued)

S121776425

characteristics of the Hazardous Waste, and starting accumulation date.

Violation Notes: Not reported
Violation Division: Solano County Environmental Health
Violation Program: HW
Violation Source: CERS,

Site ID: 404207
Site Name: Toyota Vallejo
Violation Date: 01-28-2014
Citation: 22 CCR 12 66262.34(f) - California Code of Regulations, Title 22, Chapter 12, Section(s) 66262.34(f)

Violation Description: Failure to properly label hazardous waste accumulation containers with the following requirements: "Hazardous Waste", name and address of the generator, physical and chemical characteristics of the Hazardous Waste, and starting accumulation date.

Violation Notes: Returned to compliance on 04/28/2014. Ensure roll arounds are properly and clearly labeled

Violation Division: Solano County Environmental Health
Violation Program: HW
Violation Source: CERS,

Site ID: 404207
Site Name: Toyota Vallejo
Violation Date: 01-28-2014
Citation: HSC 6.95 Multiple - California Health and Safety Code, Chapter 6.95, Section(s) Multiple

Violation Description: Business Plan Program - Operations/Maintenance - General

Violation Notes: Returned to compliance on 04/28/2014. Clearly label waste drums

Violation Division: Solano County Environmental Health
Violation Program: HMRRP
Violation Source: CERS,

Site ID: 404207
Site Name: Toyota Vallejo
Violation Date: 06-07-2016
Citation: HSC 6.95 Multiple - California Health and Safety Code, Chapter 6.95, Section(s) Multiple

Violation Description: Business Plan Program - Operations/Maintenance - General

Violation Notes: Returned to compliance on 07/15/2016.

Violation Division: Solano County Environmental Health
Violation Program: HMRRP
Violation Source: CERS,

Site ID: 404207
Site Name: Toyota Vallejo
Violation Date: 05-08-2015
Citation: HSC 6.95 25508(a)(1) - California Health and Safety Code, Chapter 6.95, Section(s) 25508(a)(1)

Violation Description: Failure to complete and electronically submit hazardous material inventory information for all reportable hazardous materials on site at or above reportable quantities.

Violation Notes: Returned to compliance on 05/11/2015.

Violation Division: Solano County Environmental Health
Violation Program: HMRRP
Violation Source: CERS,

Map ID
Direction
Distance
Elevation

MAP FINDINGS

Site

Database(s)

EDR ID Number
EPA ID Number

TOYOTA VALLEJO (Continued)

S121776425

Site ID: 404207
Site Name: Toyota Vallejo
Violation Date: 06-07-2016
Citation: 22 CCR 12 66262.34(f) - California Code of Regulations, Title 22, Chapter 12, Section(s) 66262.34(f)
Violation Description: Failure to properly label hazardous waste accumulation containers and portable tanks with the following requirements: "Hazardous Waste", name and address of the generator, physical and chemical characteristics of the Hazardous Waste, and starting accumulation date.
Violation Notes: Returned to compliance on 07/15/2016.
Violation Division: Solano County Environmental Health
Violation Program: HW
Violation Source: CERS,

Site ID: 404207
Site Name: Toyota Vallejo
Violation Date: 07-30-2019
Citation: HSC 6.95 25508(a)(1) - California Health and Safety Code, Chapter 6.95, Section(s) 25508(a)(1)
Violation Description: Failure to complete and electronically submit the Business Activities Page and/or Business Owner Operator Identification Page.
Violation Notes: Not reported
Violation Division: Solano County Environmental Health
Violation Program: HMRRP
Violation Source: CERS,

Site ID: 404207
Site Name: Toyota Vallejo
Violation Date: 01-28-2014
Citation: 19 CCR 4 2729.2(a)(3) - California Code of Regulations, Title 19, Chapter 4, Section(s) 2729.2(a)(3)
Violation Description: Failure to complete and/or submit an annotated site map if required by CUPA.
Violation Notes: Returned to compliance on 04/28/2014. Upload annotated site map to CERS
Violation Division: Solano County Environmental Health
Violation Program: HMRRP
Violation Source: CERS,

Site ID: 404207
Site Name: Toyota Vallejo
Violation Date: 07-30-2019
Citation: HSC 6.95 25508(a)(1) - California Health and Safety Code, Chapter 6.95, Section(s) 25508(a)(1)
Violation Description: Failure to complete and electronically submit a site map with all required content.
Violation Notes: Not reported
Violation Division: Solano County Environmental Health
Violation Program: HMRRP
Violation Source: CERS,

Site ID: 404207
Site Name: Toyota Vallejo
Violation Date: 05-08-2015
Citation: 22 CCR 12 66262.34(f) - California Code of Regulations, Title 22, Chapter 12, Section(s) 66262.34(f)

Map ID
Direction
Distance
Elevation

MAP FINDINGS

Site

Database(s)

EDR ID Number
EPA ID Number

TOYOTA VALLEJO (Continued)

S121776425

Violation Description: Failure to properly label hazardous waste accumulation containers with the following requirements: "Hazardous Waste", name and address of the generator, physical and chemical characteristics of the Hazardous Waste, and starting accumulation date.
Violation Notes: Returned to compliance on 05/11/2015.
Violation Division: Solano County Environmental Health
Violation Program: HW
Violation Source: CERS,

Evaluation:
Eval General Type: Compliance Evaluation Inspection
Eval Date: 01-28-2014
Violations Found: Yes
Eval Type: Routine done by local agency
Eval Notes: Not reported
Eval Division: Solano County Environmental Health
Eval Program: HMRRP
Eval Source: CERS,

Eval General Type: Compliance Evaluation Inspection
Eval Date: 07-30-2019
Violations Found: Yes
Eval Type: Routine done by local agency
Eval Notes: Not reported
Eval Division: Solano County Environmental Health
Eval Program: HW
Eval Source: CERS,

Eval General Type: Compliance Evaluation Inspection
Eval Date: 01-28-2014
Violations Found: Yes
Eval Type: Routine done by local agency
Eval Notes: Not reported
Eval Division: Solano County Environmental Health
Eval Program: HW
Eval Source: CERS,

Eval General Type: Compliance Evaluation Inspection
Eval Date: 06-07-2016
Violations Found: Yes
Eval Type: Routine done by local agency
Eval Notes: Not reported
Eval Division: Solano County Environmental Health
Eval Program: HMRRP
Eval Source: CERS,

Eval General Type: Compliance Evaluation Inspection
Eval Date: 05-08-2015
Violations Found: Yes
Eval Type: Routine done by local agency
Eval Notes: Not reported
Eval Division: Solano County Environmental Health
Eval Program: HMRRP
Eval Source: CERS,

Eval General Type: Compliance Evaluation Inspection
Eval Date: 05-08-2015

Map ID
Direction
Distance
Elevation

MAP FINDINGS

Site

Database(s)

EDR ID Number
EPA ID Number

TOYOTA VALLEJO (Continued)

S121776425

Violations Found: Yes
Eval Type: Routine done by local agency
Eval Notes: Not reported
Eval Division: Solano County Environmental Health
Eval Program: HW
Eval Source: CERS,

Eval General Type: Compliance Evaluation Inspection
Eval Date: 05-11-2015
Violations Found: No
Eval Type: Routine done by local agency
Eval Notes: Not reported
Eval Division: Solano County Environmental Health
Eval Program: HMRRP
Eval Source: CERS,

Eval General Type: Compliance Evaluation Inspection
Eval Date: 05-11-2015
Violations Found: No
Eval Type: Routine done by local agency
Eval Notes: Not reported
Eval Division: Solano County Environmental Health
Eval Program: HW
Eval Source: CERS,

Eval General Type: Other/Unknown
Eval Date: 05-14-2015
Violations Found: No
Eval Type: Other, not routine, done by local agency
Eval Notes: Not reported
Eval Division: Solano County Environmental Health
Eval Program: HW
Eval Source: CERS,

Eval General Type: Compliance Evaluation Inspection
Eval Date: 11-30-2015
Violations Found: No
Eval Type: Routine done by local agency
Eval Notes: Not reported
Eval Division: Solano County Environmental Health
Eval Program: HMRRP
Eval Source: CERS,

Eval General Type: Other/Unknown
Eval Date: 05-14-2015
Violations Found: No
Eval Type: Other, not routine, done by local agency
Eval Notes: Not reported
Eval Division: Solano County Environmental Health
Eval Program: HMRRP
Eval Source: CERS,

Eval General Type: Compliance Evaluation Inspection
Eval Date: 06-07-2016
Violations Found: Yes
Eval Type: Routine done by local agency
Eval Notes: Not reported

Map ID
Direction
Distance
Elevation

MAP FINDINGS

Site

Database(s)

EDR ID Number
EPA ID Number

TOYOTA VALLEJO (Continued)

S121776425

Eval Division: Solano County Environmental Health
Eval Program: HW
Eval Source: CERS,

Eval General Type: Compliance Evaluation Inspection
Eval Date: 07-30-2019
Violations Found: Yes
Eval Type: Routine done by local agency
Eval Notes: Not reported
Eval Division: Solano County Environmental Health
Eval Program: HMRRP
Eval Source: CERS,

Coordinates:

Site ID: 404207
Facility Name: Toyota Vallejo
Env Int Type Code: APSA
Program ID: 10339639
Coord Name: Not reported
Ref Point Type Desc: Center of a facility or station.,
Latitude: 38.136710
Longitude: -122.211970

Affiliation:

Affiliation Type Desc: Facility Mailing Address
Entity Name: Mailing Address
Entity Title: Not reported
Affiliation Address: 201 Auto Mall Parkway
Affiliation City: Vallejo
Affiliation State: CA
Affiliation Country: Not reported
Affiliation Zip: 94591
Affiliation Phone: ,

Affiliation Type Desc: Legal Owner
Entity Name: Robyn Wood
Entity Title: Not reported
Affiliation Address: 201 Auto Mall Parkway
Affiliation City: Vallejo
Affiliation State: CA
Affiliation Country: United States
Affiliation Zip: 94591
Affiliation Phone: (707) 552-4545,

Affiliation Type Desc: CUPA District
Entity Name: Solano County Env Health
Entity Title: Not reported
Affiliation Address: 675 Texas Street, Suite 5500
Affiliation City: Fairfield
Affiliation State: CA
Affiliation Country: Not reported
Affiliation Zip: 94533
Affiliation Phone: (707) 784-6765,

Affiliation Type Desc: Document Preparer
Entity Name: KPA, LLC

Map ID
 Direction
 Distance
 Elevation

MAP FINDINGS

Site

Database(s)

EDR ID Number
 EPA ID Number

TOYOTA VALLEJO (Continued)

S121776425

Entity Title: Not reported
 Affiliation Address: Not reported
 Affiliation City: Not reported
 Affiliation State: Not reported
 Affiliation Country: Not reported
 Affiliation Zip: Not reported
 Affiliation Phone: ,

Affiliation Type Desc: Environmental Contact
 Entity Name: Michael Voss
 Entity Title: Not reported
 Affiliation Address: 201 Auto Mall Parkway
 Affiliation City: Vallejo
 Affiliation State: CA
 Affiliation Country: Not reported
 Affiliation Zip: 94591
 Affiliation Phone: ,

Affiliation Type Desc: Operator
 Entity Name: Dave Johnston
 Entity Title: Not reported
 Affiliation Address: Not reported
 Affiliation City: Not reported
 Affiliation State: Not reported
 Affiliation Country: Not reported
 Affiliation Zip: Not reported
 Affiliation Phone: (707) 552-4545,

Affiliation Type Desc: Parent Corporation
 Entity Name: Toyota Vallejo
 Entity Title: Not reported
 Affiliation Address: Not reported
 Affiliation City: Not reported
 Affiliation State: Not reported
 Affiliation Country: Not reported
 Affiliation Zip: Not reported
 Affiliation Phone: ,

D14
South
1/8-1/4
0.230 mi.
1214 ft.

BEST BUY #1128
1182 ADMIRAL CALLAGHAN LN
VALLEJO, CA 94591
Site 1 of 2 in cluster D

CERS HAZ WASTE **S121780722**
N/A

Relative:
Lower
Actual:
182 ft.

CERS HAZ WASTE:
 Name: BEST BUY #1128
 Address: 1182 ADMIRAL CALLAGHAN LN
 City,State,Zip: VALLEJO, CA 94591
 Site ID: 420818
 CERS ID: 10732285
 CERS Description: Hazardous Waste Generator

Coordinates:
 Site ID: 420818
 Facility Name: Best Buy #1128
 Env Int Type Code: HWG
 Program ID: 10732285

Map ID
Direction
Distance
Elevation

MAP FINDINGS

Site

Database(s)

EDR ID Number
EPA ID Number

BEST BUY #1128 (Continued)

S121780722

Coord Name: Not reported
Ref Point Type Desc: Center of a facility or station.,
Latitude: 38.134540
Longitude: -122.215840

Affiliation:

Affiliation Type Desc: Environmental Contact
Entity Name: Tim Dunn
Entity Title: Not reported
Affiliation Address: 7601 Penn Avenue South B5
Affiliation City: Richfield
Affiliation State: MN
Affiliation Country: Not reported
Affiliation Zip: 55423
Affiliation Phone: ,

Affiliation Type Desc: Legal Owner
Entity Name: Best Buy Co, Inc.
Entity Title: Not reported
Affiliation Address: 7601 Penn Avenue South
Affiliation City: Richfield
Affiliation State: MN
Affiliation Country: United States
Affiliation Zip: 55423-3645
Affiliation Phone: (612) 291-3406,

Affiliation Type Desc: Operator
Entity Name: Best Buy #1128
Entity Title: Not reported
Affiliation Address: Not reported
Affiliation City: Not reported
Affiliation State: Not reported
Affiliation Country: Not reported
Affiliation Zip: Not reported
Affiliation Phone: (707) 648-3788,

Affiliation Type Desc: Document Preparer
Entity Name: Mily Melendez
Entity Title: Not reported
Affiliation Address: Not reported
Affiliation City: Not reported
Affiliation State: Not reported
Affiliation Country: Not reported
Affiliation Zip: Not reported
Affiliation Phone: ,

Affiliation Type Desc: Facility Mailing Address
Entity Name: Mailing Address
Entity Title: Not reported
Affiliation Address: 7601 Penn Avenue South B5
Affiliation City: Richfield
Affiliation State: MN
Affiliation Country: Not reported
Affiliation Zip: 55423
Affiliation Phone: ,

Affiliation Type Desc: CUPA District

Map ID
 Direction
 Distance
 Elevation

MAP FINDINGS

Site

Database(s)

EDR ID Number
 EPA ID Number

BEST BUY #1128 (Continued)

S121780722

Entity Name: Solano County Env Health
 Entity Title: Not reported
 Affiliation Address: 675 Texas Street, Suite 5500
 Affiliation City: Fairfield
 Affiliation State: CA
 Affiliation Country: Not reported
 Affiliation Zip: 94533
 Affiliation Phone: (707) 784-6765,

Affiliation Type Desc: Identification Signer
 Entity Name: Tim Dunn
 Entity Title: Compliance Director
 Affiliation Address: Not reported
 Affiliation City: Not reported
 Affiliation State: Not reported
 Affiliation Country: Not reported
 Affiliation Zip: Not reported
 Affiliation Phone: ,

Affiliation Type Desc: Parent Corporation
 Entity Name: Best Buy Co., Inc.
 Entity Title: Not reported
 Affiliation Address: Not reported
 Affiliation City: Not reported
 Affiliation State: Not reported
 Affiliation Country: Not reported
 Affiliation Zip: Not reported
 Affiliation Phone: ,

D15
South
1/8-1/4
0.230 mi.
1214 ft.

BEST BUY STORE #1128
1182 ADMIRAL CALLAGHAN LN
VALLEJO, CA 94591

RCRA NonGen / NLR **1024859145**
CAL000426061

Site 2 of 2 in cluster D

Relative:
Lower
Actual:
182 ft.

RCRA NonGen / NLR:		
Date Form Received by Agency:	BEST BUY STORE #1128	20170323
Handler Name:		
Handler Address:		1182 ADMIRAL CALLAGHAN LN
Handler City,State,Zip:		VALLEJO, CA 94591
EPA ID:		CAL000426061
Contact Name:		TIM DUNN
Contact Address:		7601 PENN AVENUE SOUTH
Contact City,State,Zip:		RICHFIELD, MN 55423
Contact Telephone:		612-291-3406
Contact Fax:		952-430-6708
Contact Email:		TIMOTHY.DUNN@BESTBUY.COM
Contact Title:		Not reported
EPA Region:		09
Land Type:		Not reported
Federal Waste Generator Description:		Not a generator, verified
Non-Notifier:		Not reported
Biennial Report Cycle:		Not reported
Accessibility:		Not reported
Active Site Indicator:		Handler Activities
State District Owner:		Not reported
State District:		Not reported

Map ID
 Direction
 Distance
 Elevation

MAP FINDINGS

Site

Database(s)

EDR ID Number
 EPA ID Number

BEST BUY STORE #1128 (Continued)

1024859145

Mailing Address:	7601 PENN AVE S BLDG B5
Mailing City,State,Zip:	RICHFIELD, MN 55423
Owner Name:	BEST BUY CO INC
Owner Type:	Other
Operator Name:	TIM DUNN
Operator Type:	Other
Short-Term Generator Activity:	No
Importer Activity:	No
Mixed Waste Generator:	No
Transporter Activity:	No
Transfer Facility Activity:	No
Recycler Activity with Storage:	No
Small Quantity On-Site Burner Exemption:	No
Smelting Melting and Refining Furnace Exemption:	No
Underground Injection Control:	No
Off-Site Waste Receipt:	No
Universal Waste Indicator:	Yes
Universal Waste Destination Facility:	Yes
Federal Universal Waste:	No
Active Site Fed-Reg Treatment Storage and Disposal Facility:	Not reported
Active Site Converter Treatment storage and Disposal Facility:	Not reported
Active Site State-Reg Treatment Storage and Disposal Facility:	Not reported
Active Site State-Reg Handler:	---
Federal Facility Indicator:	Not reported
Hazardous Secondary Material Indicator:	N
Sub-Part K Indicator:	Not reported
Commercial TSD Indicator:	No
Treatment Storage and Disposal Type:	Not reported
2018 GPRA Permit Baseline:	Not on the Baseline
2018 GPRA Renewals Baseline:	Not on the Baseline
Permit Renewals Workload Universe:	Not reported
Permit Workload Universe:	Not reported
Permit Progress Universe:	Not reported
Post-Closure Workload Universe:	Not reported
Closure Workload Universe:	Not reported
202 GPRA Corrective Action Baseline:	No
Corrective Action Workload Universe:	No
Subject to Corrective Action Universe:	No
Non-TSDFs Where RCRA CA has Been Imposed Universe:	No
TSDFs Potentially Subject to CA Under 3004 (u)/(v) Universe:	No
TSDFs Only Subject to CA under Discretionary Auth Universe:	No
Corrective Action Priority Ranking:	No NCAPS ranking
Environmental Control Indicator:	No
Institutional Control Indicator:	No
Human Exposure Controls Indicator:	N/A
Groundwater Controls Indicator:	N/A
Operating TSDF Universe:	Not reported
Full Enforcement Universe:	Not reported
Significant Non-Complier Universe:	No
Unaddressed Significant Non-Complier Universe:	No
Addressed Significant Non-Complier Universe:	No
Significant Non-Complier With a Compliance Schedule Universe:	No
Financial Assurance Required:	Not reported
Handler Date of Last Change:	20180907
Recognized Trader-Importer:	No
Recognized Trader-Exporter:	No
Importer of Spent Lead Acid Batteries:	No

Map ID
Direction
Distance
Elevation

MAP FINDINGS

Site

Database(s)

EDR ID Number
EPA ID Number

BEST BUY STORE #1128 (Continued)

1024859145

Exporter of Spent Lead Acid Batteries: No
Recycler Activity Without Storage: No
Manifest Broker: No
Sub-Part P Indicator: No

Handler - Owner Operator:

Owner/Operator Indicator: Operator
Owner/Operator Name: TIM DUNN
Legal Status: Other
Date Became Current: Not reported
Date Ended Current: Not reported
Owner/Operator Address: 7601 PENN AVENUE SOUTH
Owner/Operator City,State,Zip: RICHFIELD, MN 55423
Owner/Operator Telephone: 612-291-3406
Owner/Operator Telephone Ext: Not reported
Owner/Operator Fax: Not reported
Owner/Operator Email: Not reported

Owner/Operator Indicator: Owner
Owner/Operator Name: BEST BUY CO INC
Legal Status: Other
Date Became Current: Not reported
Date Ended Current: Not reported
Owner/Operator Address: 7601 PENN AVE S
Owner/Operator City,State,Zip: RICHFIELD, MN 55423
Owner/Operator Telephone: 612-291-6251
Owner/Operator Telephone Ext: Not reported
Owner/Operator Fax: Not reported
Owner/Operator Email: Not reported

Historic Generators:

Receive Date: 20170323
Handler Name: BEST BUY STORE #1128
Federal Waste Generator Description: Not a generator, verified
State District Owner: Not reported
Large Quantity Handler of Universal Waste: No
Recognized Trader Importer: No
Recognized Trader Exporter: No
Spent Lead Acid Battery Importer: No
Spent Lead Acid Battery Exporter: No
Current Record: Yes
Non Storage Recycler Activity: Not reported
Electronic Manifest Broker: Not reported

List of NAICS Codes and Descriptions:

NAICS Code: 56299
NAICS Description: ALL OTHER WASTE MANAGEMENT SERVICES

Facility Has Received Notices of Violations:

Violations: No Violations Found

Evaluation Action Summary:

Evaluations: No Evaluations Found

Map ID
Direction
Distance
Elevation

MAP FINDINGS

Site

Database(s)

EDR ID Number
EPA ID Number

E16 VALLEJO TOYOTA
SSW 1001 ADMIRAL CALLAGHAN LN
1/4-1/2 VALLEJO, CA 94591
0.251 mi.
1323 ft.

LUST S101595054
SWEEPS UST N/A
CA FID UST
Cortese

Relative: LUST REG 2:
Lower Region: 2
Actual: Facility Id: 48-0335
117 ft. Facility Status: Case Closed
Case Number: 48-10638
How Discovered: Tank Closure
Leak Cause: UNK
Leak Source: UNK
Date Leak Confirmed: Not reported
Oversight Program: LUST
Prelim. Site Assessment Wokplan Submitted: Not reported
Preliminary Site Assessment Began: Not reported
Pollution Characterization Began: 7/21/1998
Pollution Remediation Plan Submitted: Not reported
Date Remediation Action Underway: Not reported
Date Post Remedial Action Monitoring Began: Not reported

SWEEPS UST:
Name: TAYLOR CLASSIC MOTORS
Address: 1001 ADMIRAL CALLAGHAN LN
City: VALLEJO
Status: Active
Comp Number: 12114
Number: 9
Board Of Equalization: 44-027650
Referral Date: 03-07-89
Action Date: 03-07-89
Created Date: 03-07-89
Owner Tank Id: Not reported
SWRCB Tank Id: 48-087-012114-000001
Tank Status: A
Capacity: 4000
Active Date: 03-07-89
Tank Use: M.V. FUEL
STG: P
Content: REG UNLEADED
Number Of Tanks: 5

Name: TAYLOR CLASSIC MOTORS
Address: 1001 ADMIRAL CALLAGHAN LN
City: VALLEJO
Status: Active
Comp Number: 12114
Number: 9
Board Of Equalization: 44-027650
Referral Date: 03-07-89
Action Date: 03-07-89
Created Date: 03-07-89
Owner Tank Id: Not reported
SWRCB Tank Id: 48-087-012114-000002
Tank Status: A
Capacity: 3000
Active Date: 03-07-89

Map ID
Direction
Distance
Elevation

MAP FINDINGS

Site

Database(s)

EDR ID Number
EPA ID Number

VALLEJO TOYOTA (Continued)

S101595054

Tank Use: M.V. FUEL
STG: P
Content: DIESEL
Number Of Tanks: Not reported

Name: TAYLOR CLASSIC MOTORS
Address: 1001 ADMIRAL CALLAGHAN LN
City: VALLEJO
Status: Active
Comp Number: 12114
Number: 9
Board Of Equalization: 44-027650
Referral Date: 03-07-89
Action Date: 03-07-89
Created Date: 03-07-89
Owner Tank Id: Not reported
SWRCB Tank Id: 48-087-012114-000003
Tank Status: A
Capacity: 550
Active Date: 03-07-89
Tank Use: OIL
STG: W
Content: WASTE OIL
Number Of Tanks: Not reported

Name: TAYLOR CLASSIC MOTORS
Address: 1001 ADMIRAL CALLAGHAN LN
City: VALLEJO
Status: Active
Comp Number: 12114
Number: 9
Board Of Equalization: 44-027650
Referral Date: 03-07-89
Action Date: 03-07-89
Created Date: 03-07-89
Owner Tank Id: Not reported
SWRCB Tank Id: 48-087-012114-000004
Tank Status: A
Capacity: 550
Active Date: 03-07-89
Tank Use: OIL
STG: P
Content: NEW OIL
Number Of Tanks: Not reported

Name: TAYLOR CLASSIC MOTORS
Address: 1001 ADMIRAL CALLAGHAN LN
City: VALLEJO
Status: Active
Comp Number: 12114
Number: 9
Board Of Equalization: 44-027650
Referral Date: 03-07-89
Action Date: 03-07-89
Created Date: 03-07-89
Owner Tank Id: Not reported
SWRCB Tank Id: 48-087-012114-000005

Map ID
Direction
Distance
Elevation

MAP FINDINGS

Site

Database(s)

EDR ID Number
EPA ID Number

VALLEJO TOYOTA (Continued)

S101595054

Tank Status: A
Capacity: 550
Active Date: 03-07-89
Tank Use: CHEMICAL
STG: W
Content: WASTE COOLAN
Number Of Tanks: Not reported

CA FID UST:

Facility ID: 48000952
Regulated By: UTNKA
Regulated ID: Not reported
Cortese Code: Not reported
SIC Code: Not reported
Facility Phone: Not reported
Mail To: Not reported
Mailing Address: 1000 VAN NESS AVE
Mailing Address 2: Not reported
Mailing City,St,Zip: VALLEJO 94590
Contact: Not reported
Contact Phone: Not reported
DUNs Number: Not reported
NPDES Number: Not reported
EPA ID: Not reported
Comments: Not reported
Status: Active

CORTESE:

Name: VALLEJO TOYOTA
Address: 1001 ADMIRAL CALLAGHAN LN
City,State,Zip: VALLEJO, CA 94591
Region: CORTESE
Envirostor Id: Not reported
Global ID: T0609500305
Site/Facility Type: LUST CLEANUP SITE
Cleanup Status: COMPLETED - CASE CLOSED
Status Date: Not reported
Site Code: Not reported
Latitude: Not reported
Longitude: Not reported
Owner: Not reported
Enf Type: Not reported
Swat R: Not reported
Flag: active
Order No: Not reported
Waste Discharge System No: Not reported
Effective Date: Not reported
Region 2: Not reported
WID Id: Not reported
Solid Waste Id No: Not reported
Waste Management Uit Name: Not reported
File Name: Active Open

MAP FINDINGS

Map ID
Direction
Distance
Elevation

Site

Database(s)

EDR ID Number
EPA ID Number

E17
SSW
1/4-1/2
0.251 mi.
1323 ft.

VALLEJO TOYOTA
1001 ADMIRAL CALLAGHAN LN
VALLEJO, CA 94591

LUST **S103872559**
HIST CORTESE **N/A**
CERS

Site 2 of 2 in cluster E

Relative:
Lower
Actual:
117 ft.

SOLANO CO. LUST:
Name: MOMENTUM AUTO GROUP
Address: 1001 ADMIRAL CALLAGHAN LN
City,State,Zip: VALLEJO, CA 94591
Region: SOLANO
Facility ID: 10638
Facility Status: I
Facility Status Desc: Inactive
Facility Phone: 707-416-4787
Program: 29S
Inventory Number: 1
Inventory Type: LOP - Closed Site (128)
Inventory Description: Not reported
Last service/permit exp: ISSUANCE OF A CLOSURE DOCUMENT
Last service date: 07/22/1998
District: SUP-DIST NO 3036
Inspector: Bernardo, Josuwa
Call Back: Not reported

LUST:

Name: VALLEJO TOYOTA
Address: 1001 ADMIRAL CALLAGHAN LN
City,State,Zip: VALLEJO, CA 94591
Lead Agency: SOLANO COUNTY LOP
Case Type: LUST Cleanup Site
Geo Track: http://geotracker.waterboards.ca.gov/profile_report.asp?global_id=T0609500305
Global Id: T0609500305
Latitude: 38.132535
Longitude: -122.223965
Status: Completed - Case Closed
Status Date: 07/22/1998
Case Worker: Not reported
RB Case Number: 48-0335
Local Agency: SOLANO COUNTY
File Location: Not reported
Local Case Number: 10638
Potential Media Affect: Under Investigation
Potential Contaminants of Concern: Gasoline
Site History: Not reported

LUST:

Global Id: T0609500305
Contact Type: Local Agency Caseworker
Contact Name: SOLANO COUNTY
Organization Name: SOLANO COUNTY
Address: 675 TEXAS STREET, SUITE 2500
City: FAIRFIELD
Email: Not reported
Phone Number: Not reported

LUST:

Global Id: T0609500305
Action Type: Other

Map ID
Direction
Distance
Elevation

MAP FINDINGS

Site

Database(s)

EDR ID Number
EPA ID Number

VALLEJO TOYOTA (Continued)

S103872559

Date: 05/07/1998
Action: Leak Stopped

Global Id: T0609500305
Action Type: Other
Date: 05/07/1998
Action: Leak Discovery

Global Id: T0609500305
Action Type: RESPONSE
Date: 07/24/1998
Action: Other Report / Document

Global Id: T0609500305
Action Type: ENFORCEMENT
Date: 07/22/1998
Action: Closure/No Further Action Letter

Global Id: T0609500305
Action Type: Other
Date: 05/07/1998
Action: Leak Reported

LUST:

Global Id: T0609500305
Status: Open - Case Begin Date
Status Date: 05/07/1998

Global Id: T0609500305
Status: Open - Site Assessment
Status Date: 07/21/1998

Global Id: T0609500305
Status: Completed - Case Closed
Status Date: 07/22/1998

HIST CORTESE:

edr_fname: VALLEJO TOYOTA
edr_fadd1: 1001 ADMIRAL CALLAGHAN
City,State,Zip: VALLEJO, CA 94591
Region: CORTESE
Facility County Code: 48
Reg By: LTNKA
Reg Id: 48-0335

CERS:

Name: VALLEJO TOYOTA
Address: 1001 ADMIRAL CALLAGHAN LN
City,State,Zip: VALLEJO, CA 94591
Site ID: 255400
CERS ID: T0609500305
CERS Description: Leaking Underground Storage Tank Cleanup Site

Affiliation:

Affiliation Type Desc: Local Agency Caseworker

Map ID
Direction
Distance
Elevation

MAP FINDINGS

Site

Database(s)

EDR ID Number
EPA ID Number

VALLEJO TOYOTA (Continued)

S103872559

Entity Name: SOLANO COUNTY - SOLANO COUNTY
Entity Title: Not reported
Affiliation Address: 675 TEXAS STREET, SUITE 2500
Affiliation City: FAIRFIELD
Affiliation State: CA
Affiliation Country: Not reported
Affiliation Zip: Not reported
Affiliation Phone: ,

Name: TOYOTA OF VALLEJO
Address: 1001 ADMIRAL CALLAGHAN LANE
City,State,Zip: VALLEJO, CA 94591-3681
Site ID: 499635
CERS ID: 110002740785
CERS Description: US EPA Air Emission Inventory System (EIS)

Affiliation:
Affiliation Type Desc: Environmental Contact
Entity Name: DARRYL FONTANA
Entity Title: Not reported
Affiliation Address: 1001 ADMIRAL CALLAGHAN LANE
Affiliation City: VALLEJO
Affiliation State: CA
Affiliation Country: Not reported
Affiliation Zip: Not reported
Affiliation Phone: ,

18
SSW
1/4-1/2
0.382 mi.
2016 ft.

VALLEJO CORNERS DRY CLEANERS
950 ADMIRAL CALLAGHAN LANE
VALLEJO, CA 94591

CPS-SLIC S118504696
CERS N/A

Relative:
Lower
Actual:
97 ft.

CPS-SLIC:
Name: VALLEJO CORNERS DRY CLEANERS
Address: 950 ADMIRAL CALLAGHAN LANE
City,State,Zip: VALLEJO, CA 94591
Region: STATE
Facility Status: Completed - Case Closed
Status Date: 12/15/2015
Global Id: T10000008140
Lead Agency: SAN FRANCISCO BAY RWQCB (REGION 2)
Lead Agency Case Number: Not reported
Latitude: 38.1322
Longitude: -122.22395
Case Type: Cleanup Program Site
Case Worker: Not reported
Local Agency: Not reported
RB Case Number: 48S0039
File Location: Regional Board
Potential Media Affected: Soil
Potential Contaminants of Concern: Tetrachloroethylene (PCE)
Site History: Not reported

[Click here to access the California GeoTracker records for this facility:](#)

Map ID
Direction
Distance
Elevation

MAP FINDINGS

Site

Database(s)

EDR ID Number
EPA ID Number

VALLEJO CORNERS DRY CLEANERS (Continued)

S118504696

CERS:

Name:	VALLEJO CORNERS DRY CLEANERS
Address:	950 ADMIRAL CALLAGHAN LANE
City,State,Zip:	VALLEJO, CA 94591
Site ID:	362102
CERS ID:	T1000008140
CERS Description:	Cleanup Program Site

Count: 1 records.

ORPHAN SUMMARY

City	EDR ID	Site Name	Site Address	Zip	Database(s)
VALLEJO	S126984499	STATE HIGHWAY 37 IDS	MARINE WORLD PARKWAY & SONOMA	94589	SWF/LF

GOVERNMENT RECORDS SEARCHED / DATA CURRENCY TRACKING

To maintain currency of the following federal and state databases, EDR contacts the appropriate governmental agency on a monthly or quarterly basis, as required.

Number of Days to Update: Provides confirmation that EDR is reporting records that have been updated within 90 days from the date the government agency made the information available to the public.

STANDARD ENVIRONMENTAL RECORDS

Lists of Federal NPL (Superfund) sites

NPL: National Priority List

National Priorities List (Superfund). The NPL is a subset of CERCLIS and identifies over 1,200 sites for priority cleanup under the Superfund Program. NPL sites may encompass relatively large areas. As such, EDR provides polygon coverage for over 1,000 NPL site boundaries produced by EPA's Environmental Photographic Interpretation Center (EPIC) and regional EPA offices.

Date of Government Version: 04/27/2022	Source: EPA
Date Data Arrived at EDR: 05/05/2022	Telephone: N/A
Date Made Active in Reports: 05/31/2022	Last EDR Contact: 08/02/2022
Number of Days to Update: 26	Next Scheduled EDR Contact: 10/10/2022
	Data Release Frequency: Quarterly

NPL Site Boundaries

Sources:

EPA's Environmental Photographic Interpretation Center (EPIC)
Telephone: 202-564-7333

EPA Region 1
Telephone 617-918-1143

EPA Region 6
Telephone: 214-655-6659

EPA Region 3
Telephone 215-814-5418

EPA Region 7
Telephone: 913-551-7247

EPA Region 4
Telephone 404-562-8033

EPA Region 8
Telephone: 303-312-6774

EPA Region 5
Telephone 312-886-6686

EPA Region 9
Telephone: 415-947-4246

EPA Region 10
Telephone 206-553-8665

Proposed NPL: Proposed National Priority List Sites

A site that has been proposed for listing on the National Priorities List through the issuance of a proposed rule in the Federal Register. EPA then accepts public comments on the site, responds to the comments, and places on the NPL those sites that continue to meet the requirements for listing.

Date of Government Version: 04/27/2022	Source: EPA
Date Data Arrived at EDR: 05/05/2022	Telephone: N/A
Date Made Active in Reports: 05/31/2022	Last EDR Contact: 08/02/2022
Number of Days to Update: 26	Next Scheduled EDR Contact: 10/10/2022
	Data Release Frequency: Quarterly

NPL LIENS: Federal Superfund Liens

Federal Superfund Liens. Under the authority granted the USEPA by CERCLA of 1980, the USEPA has the authority to file liens against real property in order to recover remedial action expenditures or when the property owner received notification of potential liability. USEPA compiles a listing of filed notices of Superfund Liens.

GOVERNMENT RECORDS SEARCHED / DATA CURRENCY TRACKING

Date of Government Version: 10/15/1991
Date Data Arrived at EDR: 02/02/1994
Date Made Active in Reports: 03/30/1994
Number of Days to Update: 56

Source: EPA
Telephone: 202-564-4267
Last EDR Contact: 08/15/2011
Next Scheduled EDR Contact: 11/28/2011
Data Release Frequency: No Update Planned

Lists of Federal Delisted NPL sites

Delisted NPL: National Priority List Deletions

The National Oil and Hazardous Substances Pollution Contingency Plan (NCP) establishes the criteria that the EPA uses to delete sites from the NPL. In accordance with 40 CFR 300.425.(e), sites may be deleted from the NPL where no further response is appropriate.

Date of Government Version: 04/27/2022
Date Data Arrived at EDR: 05/05/2022
Date Made Active in Reports: 05/31/2022
Number of Days to Update: 26

Source: EPA
Telephone: N/A
Last EDR Contact: 08/02/2022
Next Scheduled EDR Contact: 10/10/2022
Data Release Frequency: Quarterly

Lists of Federal sites subject to CERCLA removals and CERCLA orders

FEDERAL FACILITY: Federal Facility Site Information listing

A listing of National Priority List (NPL) and Base Realignment and Closure (BRAC) sites found in the Comprehensive Environmental Response, Compensation and Liability Information System (CERCLIS) Database where EPA Federal Facilities Restoration and Reuse Office is involved in cleanup activities.

Date of Government Version: 05/25/2021
Date Data Arrived at EDR: 06/24/2021
Date Made Active in Reports: 09/20/2021
Number of Days to Update: 88

Source: Environmental Protection Agency
Telephone: 703-603-8704
Last EDR Contact: 06/27/2022
Next Scheduled EDR Contact: 10/10/2022
Data Release Frequency: Varies

SEMS: Superfund Enterprise Management System

SEMS (Superfund Enterprise Management System) tracks hazardous waste sites, potentially hazardous waste sites, and remedial activities performed in support of EPA's Superfund Program across the United States. The list was formerly known as CERCLIS, renamed to SEMS by the EPA in 2015. The list contains data on potentially hazardous waste sites that have been reported to the USEPA by states, municipalities, private companies and private persons, pursuant to Section 103 of the Comprehensive Environmental Response, Compensation, and Liability Act (CERCLA). This dataset also contains sites which are either proposed to or on the National Priorities List (NPL) and the sites which are in the screening and assessment phase for possible inclusion on the NPL.

Date of Government Version: 04/27/2022
Date Data Arrived at EDR: 05/05/2022
Date Made Active in Reports: 05/31/2022
Number of Days to Update: 26

Source: EPA
Telephone: 800-424-9346
Last EDR Contact: 08/02/2022
Next Scheduled EDR Contact: 10/24/2022
Data Release Frequency: Quarterly

Lists of Federal CERCLA sites with NFRAP

SEMS-ARCHIVE: Superfund Enterprise Management System Archive

GOVERNMENT RECORDS SEARCHED / DATA CURRENCY TRACKING

SEMS-ARCHIVE (Superfund Enterprise Management System Archive) tracks sites that have no further interest under the Federal Superfund Program based on available information. The list was formerly known as the CERCLIS-NFRAP, renamed to SEMS ARCHIVE by the EPA in 2015. EPA may perform a minimal level of assessment work at a site while it is archived if site conditions change and/or new information becomes available. Archived sites have been removed and archived from the inventory of SEMS sites. Archived status indicates that, to the best of EPA's knowledge, assessment at a site has been completed and that EPA has determined no further steps will be taken to list the site on the National Priorities List (NPL), unless information indicates this decision was not appropriate or other considerations require a recommendation for listing at a later time. The decision does not necessarily mean that there is no hazard associated with a given site; it only means that, based upon available information, the location is not judged to be potential NPL site.

Date of Government Version: 04/27/2022	Source: EPA
Date Data Arrived at EDR: 05/05/2022	Telephone: 800-424-9346
Date Made Active in Reports: 05/31/2022	Last EDR Contact: 08/02/2022
Number of Days to Update: 26	Next Scheduled EDR Contact: 10/24/2022
	Data Release Frequency: Quarterly

Lists of Federal RCRA facilities undergoing Corrective Action

CORRACTS: Corrective Action Report

CORRACTS identifies hazardous waste handlers with RCRA corrective action activity.

Date of Government Version: 06/20/2022	Source: EPA
Date Data Arrived at EDR: 06/21/2022	Telephone: 800-424-9346
Date Made Active in Reports: 06/28/2022	Last EDR Contact: 06/21/2022
Number of Days to Update: 7	Next Scheduled EDR Contact: 10/03/2022
	Data Release Frequency: Quarterly

Lists of Federal RCRA TSD facilities

RCRA-TSDF: RCRA - Treatment, Storage and Disposal

RCRAInfo is EPA's comprehensive information system, providing access to data supporting the Resource Conservation and Recovery Act (RCRA) of 1976 and the Hazardous and Solid Waste Amendments (HSWA) of 1984. The database includes selective information on sites which generate, transport, store, treat and/or dispose of hazardous waste as defined by the Resource Conservation and Recovery Act (RCRA). Transporters are individuals or entities that move hazardous waste from the generator offsite to a facility that can recycle, treat, store, or dispose of the waste. TSDFs treat, store, or dispose of the waste.

Date of Government Version: 06/20/2022	Source: Environmental Protection Agency
Date Data Arrived at EDR: 06/21/2022	Telephone: (415) 495-8895
Date Made Active in Reports: 06/28/2022	Last EDR Contact: 06/21/2022
Number of Days to Update: 7	Next Scheduled EDR Contact: 10/03/2022
	Data Release Frequency: Quarterly

Lists of Federal RCRA generators

RCRA-LQG: RCRA - Large Quantity Generators

RCRAInfo is EPA's comprehensive information system, providing access to data supporting the Resource Conservation and Recovery Act (RCRA) of 1976 and the Hazardous and Solid Waste Amendments (HSWA) of 1984. The database includes selective information on sites which generate, transport, store, treat and/or dispose of hazardous waste as defined by the Resource Conservation and Recovery Act (RCRA). Large quantity generators (LQGs) generate over 1,000 kilograms (kg) of hazardous waste, or over 1 kg of acutely hazardous waste per month.

Date of Government Version: 06/20/2022	Source: Environmental Protection Agency
Date Data Arrived at EDR: 06/21/2022	Telephone: (415) 495-8895
Date Made Active in Reports: 06/28/2022	Last EDR Contact: 06/21/2022
Number of Days to Update: 7	Next Scheduled EDR Contact: 10/03/2022
	Data Release Frequency: Quarterly

GOVERNMENT RECORDS SEARCHED / DATA CURRENCY TRACKING

RCRA-SQG: RCRA - Small Quantity Generators

RCRAInfo is EPA's comprehensive information system, providing access to data supporting the Resource Conservation and Recovery Act (RCRA) of 1976 and the Hazardous and Solid Waste Amendments (HSWA) of 1984. The database includes selective information on sites which generate, transport, store, treat and/or dispose of hazardous waste as defined by the Resource Conservation and Recovery Act (RCRA). Small quantity generators (SQGs) generate between 100 kg and 1,000 kg of hazardous waste per month.

Date of Government Version: 06/20/2022	Source: Environmental Protection Agency
Date Data Arrived at EDR: 06/21/2022	Telephone: (415) 495-8895
Date Made Active in Reports: 06/28/2022	Last EDR Contact: 06/21/2022
Number of Days to Update: 7	Next Scheduled EDR Contact: 10/03/2022
	Data Release Frequency: Quarterly

RCRA-VSQG: RCRA - Very Small Quantity Generators (Formerly Conditionally Exempt Small Quantity Generators)

RCRAInfo is EPA's comprehensive information system, providing access to data supporting the Resource Conservation and Recovery Act (RCRA) of 1976 and the Hazardous and Solid Waste Amendments (HSWA) of 1984. The database includes selective information on sites which generate, transport, store, treat and/or dispose of hazardous waste as defined by the Resource Conservation and Recovery Act (RCRA). Very small quantity generators (VSQGs) generate less than 100 kg of hazardous waste, or less than 1 kg of acutely hazardous waste per month.

Date of Government Version: 06/20/2022	Source: Environmental Protection Agency
Date Data Arrived at EDR: 06/21/2022	Telephone: (415) 495-8895
Date Made Active in Reports: 06/28/2022	Last EDR Contact: 06/21/2022
Number of Days to Update: 7	Next Scheduled EDR Contact: 10/03/2022
	Data Release Frequency: Quarterly

Federal institutional controls / engineering controls registries

LUCIS: Land Use Control Information System

LUCIS contains records of land use control information pertaining to the former Navy Base Realignment and Closure properties.

Date of Government Version: 05/16/2022	Source: Department of the Navy
Date Data Arrived at EDR: 05/19/2022	Telephone: 843-820-7326
Date Made Active in Reports: 07/29/2022	Last EDR Contact: 08/03/2022
Number of Days to Update: 71	Next Scheduled EDR Contact: 11/21/2022
	Data Release Frequency: Varies

US ENG CONTROLS: Engineering Controls Sites List

A listing of sites with engineering controls in place. Engineering controls include various forms of caps, building foundations, liners, and treatment methods to create pathway elimination for regulated substances to enter environmental media or effect human health.

Date of Government Version: 05/16/2022	Source: Environmental Protection Agency
Date Data Arrived at EDR: 05/24/2022	Telephone: 703-603-0695
Date Made Active in Reports: 07/29/2022	Last EDR Contact: 05/24/2022
Number of Days to Update: 66	Next Scheduled EDR Contact: 09/05/2022
	Data Release Frequency: Varies

US INST CONTROLS: Institutional Controls Sites List

A listing of sites with institutional controls in place. Institutional controls include administrative measures, such as groundwater use restrictions, construction restrictions, property use restrictions, and post remediation care requirements intended to prevent exposure to contaminants remaining on site. Deed restrictions are generally required as part of the institutional controls.

Date of Government Version: 05/16/2022	Source: Environmental Protection Agency
Date Data Arrived at EDR: 05/24/2022	Telephone: 703-603-0695
Date Made Active in Reports: 07/29/2022	Last EDR Contact: 05/04/2022
Number of Days to Update: 66	Next Scheduled EDR Contact: 09/05/2022
	Data Release Frequency: Varies

GOVERNMENT RECORDS SEARCHED / DATA CURRENCY TRACKING

Federal ERNS list

ERNS: Emergency Response Notification System

Emergency Response Notification System. ERNS records and stores information on reported releases of oil and hazardous substances.

Date of Government Version: 06/14/2022

Source: National Response Center, United States Coast Guard

Date Data Arrived at EDR: 06/15/2022

Telephone: 202-267-2180

Date Made Active in Reports: 06/21/2022

Last EDR Contact: 06/15/2022

Number of Days to Update: 6

Next Scheduled EDR Contact: 10/03/2022

Data Release Frequency: Quarterly

Lists of state- and tribal (Superfund) equivalent sites

RESPONSE: State Response Sites

Identifies confirmed release sites where DTSC is involved in remediation, either in a lead or oversight capacity. These confirmed release sites are generally high-priority and high potential risk.

Date of Government Version: 04/25/2022

Source: Department of Toxic Substances Control

Date Data Arrived at EDR: 04/26/2022

Telephone: 916-323-3400

Date Made Active in Reports: 07/15/2022

Last EDR Contact: 07/25/2022

Number of Days to Update: 80

Next Scheduled EDR Contact: 11/07/2022

Data Release Frequency: Quarterly

Lists of state- and tribal hazardous waste facilities

ENVIROSTOR: EnviroStor Database

The Department of Toxic Substances Control's (DTSC's) Site Mitigation and Brownfields Reuse Program's (SMBRP's) EnviroStor database identifies sites that have known contamination or sites for which there may be reasons to investigate further. The database includes the following site types: Federal Superfund sites (National Priorities List (NPL)); State Response, including Military Facilities and State Superfund; Voluntary Cleanup; and School sites. EnviroStor provides similar information to the information that was available in CalSites, and provides additional site information, including, but not limited to, identification of formerly-contaminated properties that have been released for reuse, properties where environmental deed restrictions have been recorded to prevent inappropriate land uses, and risk characterization information that is used to assess potential impacts to public health and the environment at contaminated sites.

Date of Government Version: 04/25/2022

Source: Department of Toxic Substances Control

Date Data Arrived at EDR: 04/26/2022

Telephone: 916-323-3400

Date Made Active in Reports: 07/15/2022

Last EDR Contact: 07/25/2022

Number of Days to Update: 80

Next Scheduled EDR Contact: 11/07/2022

Data Release Frequency: Quarterly

Lists of state and tribal landfills and solid waste disposal facilities

SWF/LF (SWIS): Solid Waste Information System

Active, Closed and Inactive Landfills. SWF/LF records typically contain an inventory of solid waste disposal facilities or landfills. These may be active or inactive facilities or open dumps that failed to meet RCRA Section 4004 criteria for solid waste landfills or disposal sites.

Date of Government Version: 05/09/2022

Source: Department of Resources Recycling and Recovery

Date Data Arrived at EDR: 05/09/2022

Telephone: 916-341-6320

Date Made Active in Reports: 07/29/2022

Last EDR Contact: 08/08/2022

Number of Days to Update: 81

Next Scheduled EDR Contact: 11/21/2022

Data Release Frequency: Quarterly

Lists of state and tribal leaking storage tanks

GOVERNMENT RECORDS SEARCHED / DATA CURRENCY TRACKING

LUST REG 4: Underground Storage Tank Leak List

Los Angeles, Ventura counties. For more current information, please refer to the State Water Resources Control Board's LUST database.

Date of Government Version: 09/07/2004
Date Data Arrived at EDR: 09/07/2004
Date Made Active in Reports: 10/12/2004
Number of Days to Update: 35

Source: California Regional Water Quality Control Board Los Angeles Region (4)
Telephone: 213-576-6710
Last EDR Contact: 09/06/2011
Next Scheduled EDR Contact: 12/19/2011
Data Release Frequency: No Update Planned

LUST REG 5: Leaking Underground Storage Tank Database

Leaking Underground Storage Tank locations. Alameda, Alpine, Amador, Butte, Colusa, Contra Costa, Calveras, El Dorado, Fresno, Glenn, Kern, Kings, Lake, Lassen, Madera, Mariposa, Merced, Modoc, Napa, Nevada, Placer, Plumas, Sacramento, San Joaquin, Shasta, Solano, Stanislaus, Sutter, Tehama, Tulare, Tuolumne, Yolo, Yuba counties.

Date of Government Version: 07/01/2008
Date Data Arrived at EDR: 07/22/2008
Date Made Active in Reports: 07/31/2008
Number of Days to Update: 9

Source: California Regional Water Quality Control Board Central Valley Region (5)
Telephone: 916-464-4834
Last EDR Contact: 07/01/2011
Next Scheduled EDR Contact: 10/17/2011
Data Release Frequency: No Update Planned

LUST REG 7: Leaking Underground Storage Tank Case Listing

Leaking Underground Storage Tank locations. Imperial, Riverside, San Diego, Santa Barbara counties.

Date of Government Version: 02/26/2004
Date Data Arrived at EDR: 02/26/2004
Date Made Active in Reports: 03/24/2004
Number of Days to Update: 27

Source: California Regional Water Quality Control Board Colorado River Basin Region (7)
Telephone: 760-776-8943
Last EDR Contact: 08/01/2011
Next Scheduled EDR Contact: 11/14/2011
Data Release Frequency: No Update Planned

LUST REG 8: Leaking Underground Storage Tanks

California Regional Water Quality Control Board Santa Ana Region (8). For more current information, please refer to the State Water Resources Control Board's LUST database.

Date of Government Version: 02/14/2005
Date Data Arrived at EDR: 02/15/2005
Date Made Active in Reports: 03/28/2005
Number of Days to Update: 41

Source: California Regional Water Quality Control Board Santa Ana Region (8)
Telephone: 909-782-4496
Last EDR Contact: 08/15/2011
Next Scheduled EDR Contact: 11/28/2011
Data Release Frequency: No Update Planned

LUST REG 3: Leaking Underground Storage Tank Database

Leaking Underground Storage Tank locations. Monterey, San Benito, San Luis Obispo, Santa Barbara, Santa Cruz counties.

Date of Government Version: 05/19/2003
Date Data Arrived at EDR: 05/19/2003
Date Made Active in Reports: 06/02/2003
Number of Days to Update: 14

Source: California Regional Water Quality Control Board Central Coast Region (3)
Telephone: 805-542-4786
Last EDR Contact: 07/18/2011
Next Scheduled EDR Contact: 10/31/2011
Data Release Frequency: No Update Planned

LUST REG 2: Fuel Leak List

Leaking Underground Storage Tank locations. Alameda, Contra Costa, Marin, Napa, San Francisco, San Mateo, Santa Clara, Solano, Sonoma counties.

Date of Government Version: 09/30/2004
Date Data Arrived at EDR: 10/20/2004
Date Made Active in Reports: 11/19/2004
Number of Days to Update: 30

Source: California Regional Water Quality Control Board San Francisco Bay Region (2)
Telephone: 510-622-2433
Last EDR Contact: 09/19/2011
Next Scheduled EDR Contact: 01/02/2012
Data Release Frequency: No Update Planned

GOVERNMENT RECORDS SEARCHED / DATA CURRENCY TRACKING

LUST REG 1: Active Toxic Site Investigation

Del Norte, Humboldt, Lake, Mendocino, Modoc, Siskiyou, Sonoma, Trinity counties. For more current information, please refer to the State Water Resources Control Board's LUST database.

Date of Government Version: 02/01/2001	Source: California Regional Water Quality Control Board North Coast (1)
Date Data Arrived at EDR: 02/28/2001	Telephone: 707-570-3769
Date Made Active in Reports: 03/29/2001	Last EDR Contact: 08/01/2011
Number of Days to Update: 29	Next Scheduled EDR Contact: 11/14/2011
	Data Release Frequency: No Update Planned

LUST REG 6V: Leaking Underground Storage Tank Case Listing

Leaking Underground Storage Tank locations. Inyo, Kern, Los Angeles, Mono, San Bernardino counties.

Date of Government Version: 06/07/2005	Source: California Regional Water Quality Control Board Victorville Branch Office (6)
Date Data Arrived at EDR: 06/07/2005	Telephone: 760-241-7365
Date Made Active in Reports: 06/29/2005	Last EDR Contact: 09/12/2011
Number of Days to Update: 22	Next Scheduled EDR Contact: 12/26/2011
	Data Release Frequency: No Update Planned

LUST: Leaking Underground Fuel Tank Report (GEOTRACKER)

Leaking Underground Storage Tank (LUST) Sites included in GeoTracker. GeoTracker is the Water Boards data management system for sites that impact, or have the potential to impact, water quality in California, with emphasis on groundwater.

Date of Government Version: 05/23/2022	Source: State Water Resources Control Board
Date Data Arrived at EDR: 05/23/2022	Telephone: see region list
Date Made Active in Reports: 05/24/2022	Last EDR Contact: 05/23/2022
Number of Days to Update: 1	Next Scheduled EDR Contact: 09/19/2022
	Data Release Frequency: Quarterly

LUST REG 6L: Leaking Underground Storage Tank Case Listing

For more current information, please refer to the State Water Resources Control Board's LUST database.

Date of Government Version: 09/09/2003	Source: California Regional Water Quality Control Board Lahontan Region (6)
Date Data Arrived at EDR: 09/10/2003	Telephone: 530-542-5572
Date Made Active in Reports: 10/07/2003	Last EDR Contact: 09/12/2011
Number of Days to Update: 27	Next Scheduled EDR Contact: 12/26/2011
	Data Release Frequency: No Update Planned

LUST REG 9: Leaking Underground Storage Tank Report

Orange, Riverside, San Diego counties. For more current information, please refer to the State Water Resources Control Board's LUST database.

Date of Government Version: 03/01/2001	Source: California Regional Water Quality Control Board San Diego Region (9)
Date Data Arrived at EDR: 04/23/2001	Telephone: 858-637-5595
Date Made Active in Reports: 05/21/2001	Last EDR Contact: 09/26/2011
Number of Days to Update: 28	Next Scheduled EDR Contact: 01/09/2012
	Data Release Frequency: No Update Planned

INDIAN LUST R1: Leaking Underground Storage Tanks on Indian Land

A listing of leaking underground storage tank locations on Indian Land.

Date of Government Version: 04/28/2021	Source: EPA Region 1
Date Data Arrived at EDR: 06/11/2021	Telephone: 617-918-1313
Date Made Active in Reports: 09/07/2021	Last EDR Contact: 06/13/2022
Number of Days to Update: 88	Next Scheduled EDR Contact: 10/31/2022
	Data Release Frequency: Varies

INDIAN LUST R10: Leaking Underground Storage Tanks on Indian Land

LUSTs on Indian land in Alaska, Idaho, Oregon and Washington.

GOVERNMENT RECORDS SEARCHED / DATA CURRENCY TRACKING

Date of Government Version: 10/12/2021 Source: EPA Region 10
Date Data Arrived at EDR: 11/15/2021 Telephone: 206-553-2857
Date Made Active in Reports: 02/08/2022 Last EDR Contact: 06/13/2022
Number of Days to Update: 85 Next Scheduled EDR Contact: 10/31/2022
Data Release Frequency: Varies

INDIAN LUST R7: Leaking Underground Storage Tanks on Indian Land
LUSTs on Indian land in Iowa, Kansas, and Nebraska

Date of Government Version: 10/12/2021 Source: EPA Region 7
Date Data Arrived at EDR: 11/15/2021 Telephone: 913-551-7003
Date Made Active in Reports: 02/08/2022 Last EDR Contact: 06/13/2022
Number of Days to Update: 85 Next Scheduled EDR Contact: 10/31/2022
Data Release Frequency: Varies

INDIAN LUST R9: Leaking Underground Storage Tanks on Indian Land
LUSTs on Indian land in Arizona, California, New Mexico and Nevada

Date of Government Version: 10/12/2021 Source: Environmental Protection Agency
Date Data Arrived at EDR: 11/15/2021 Telephone: 415-972-3372
Date Made Active in Reports: 02/08/2022 Last EDR Contact: 06/13/2022
Number of Days to Update: 85 Next Scheduled EDR Contact: 10/31/2022
Data Release Frequency: Varies

INDIAN LUST R8: Leaking Underground Storage Tanks on Indian Land
LUSTs on Indian land in Colorado, Montana, North Dakota, South Dakota, Utah and Wyoming.

Date of Government Version: 10/12/2021 Source: EPA Region 8
Date Data Arrived at EDR: 11/15/2021 Telephone: 303-312-6271
Date Made Active in Reports: 02/08/2022 Last EDR Contact: 06/13/2022
Number of Days to Update: 85 Next Scheduled EDR Contact: 10/31/2022
Data Release Frequency: Varies

INDIAN LUST R4: Leaking Underground Storage Tanks on Indian Land
LUSTs on Indian land in Florida, Mississippi and North Carolina.

Date of Government Version: 05/28/2021 Source: EPA Region 4
Date Data Arrived at EDR: 06/22/2021 Telephone: 404-562-8677
Date Made Active in Reports: 09/20/2021 Last EDR Contact: 06/13/2022
Number of Days to Update: 90 Next Scheduled EDR Contact: 10/31/2022
Data Release Frequency: Varies

INDIAN LUST R6: Leaking Underground Storage Tanks on Indian Land
LUSTs on Indian land in New Mexico and Oklahoma.

Date of Government Version: 10/12/2021 Source: EPA Region 6
Date Data Arrived at EDR: 11/15/2021 Telephone: 214-665-6597
Date Made Active in Reports: 02/08/2022 Last EDR Contact: 06/13/2022
Number of Days to Update: 85 Next Scheduled EDR Contact: 10/31/2022
Data Release Frequency: Varies

INDIAN LUST R5: Leaking Underground Storage Tanks on Indian Land
Leaking underground storage tanks located on Indian Land in Michigan, Minnesota and Wisconsin.

Date of Government Version: 10/12/2021 Source: EPA, Region 5
Date Data Arrived at EDR: 11/15/2021 Telephone: 312-886-7439
Date Made Active in Reports: 02/08/2022 Last EDR Contact: 06/13/2022
Number of Days to Update: 85 Next Scheduled EDR Contact: 10/31/2022
Data Release Frequency: Varies

GOVERNMENT RECORDS SEARCHED / DATA CURRENCY TRACKING

CPS-SLIC: Statewide SLIC Cases (GEOTRACKER)

Cleanup Program Sites (CPS; also known as Site Cleanups [SC] and formerly known as Spills, Leaks, Investigations, and Cleanups [SLIC] sites) included in GeoTracker. GeoTracker is the Water Boards data management system for sites that impact, or have the potential to impact, water quality in California, with emphasis on groundwater.

Date of Government Version: 05/23/2022	Source: State Water Resources Control Board
Date Data Arrived at EDR: 05/23/2022	Telephone: 866-480-1028
Date Made Active in Reports: 05/24/2022	Last EDR Contact: 05/23/2022
Number of Days to Update: 1	Next Scheduled EDR Contact: 09/19/2022
	Data Release Frequency: Varies

SLIC REG 1: Active Toxic Site Investigations

The SLIC (Spills, Leaks, Investigations and Cleanup) program is designed to protect and restore water quality from spills, leaks, and similar discharges.

Date of Government Version: 04/03/2003	Source: California Regional Water Quality Control Board, North Coast Region (1)
Date Data Arrived at EDR: 04/07/2003	Telephone: 707-576-2220
Date Made Active in Reports: 04/25/2003	Last EDR Contact: 08/01/2011
Number of Days to Update: 18	Next Scheduled EDR Contact: 11/14/2011
	Data Release Frequency: No Update Planned

SLIC REG 2: Spills, Leaks, Investigation & Cleanup Cost Recovery Listing

The SLIC (Spills, Leaks, Investigations and Cleanup) program is designed to protect and restore water quality from spills, leaks, and similar discharges.

Date of Government Version: 09/30/2004	Source: Regional Water Quality Control Board San Francisco Bay Region (2)
Date Data Arrived at EDR: 10/20/2004	Telephone: 510-286-0457
Date Made Active in Reports: 11/19/2004	Last EDR Contact: 09/19/2011
Number of Days to Update: 30	Next Scheduled EDR Contact: 01/02/2012
	Data Release Frequency: No Update Planned

SLIC REG 3: Spills, Leaks, Investigation & Cleanup Cost Recovery Listing

The SLIC (Spills, Leaks, Investigations and Cleanup) program is designed to protect and restore water quality from spills, leaks, and similar discharges.

Date of Government Version: 05/18/2006	Source: California Regional Water Quality Control Board Central Coast Region (3)
Date Data Arrived at EDR: 05/18/2006	Telephone: 805-549-3147
Date Made Active in Reports: 06/15/2006	Last EDR Contact: 07/18/2011
Number of Days to Update: 28	Next Scheduled EDR Contact: 10/31/2011
	Data Release Frequency: No Update Planned

SLIC REG 4: Spills, Leaks, Investigation & Cleanup Cost Recovery Listing

The SLIC (Spills, Leaks, Investigations and Cleanup) program is designed to protect and restore water quality from spills, leaks, and similar discharges.

Date of Government Version: 11/17/2004	Source: Region Water Quality Control Board Los Angeles Region (4)
Date Data Arrived at EDR: 11/18/2004	Telephone: 213-576-6600
Date Made Active in Reports: 01/04/2005	Last EDR Contact: 07/01/2011
Number of Days to Update: 47	Next Scheduled EDR Contact: 10/17/2011
	Data Release Frequency: No Update Planned

SLIC REG 5: Spills, Leaks, Investigation & Cleanup Cost Recovery Listing

The SLIC (Spills, Leaks, Investigations and Cleanup) program is designed to protect and restore water quality from spills, leaks, and similar discharges.

Date of Government Version: 04/01/2005	Source: Regional Water Quality Control Board Central Valley Region (5)
Date Data Arrived at EDR: 04/05/2005	Telephone: 916-464-3291
Date Made Active in Reports: 04/21/2005	Last EDR Contact: 09/12/2011
Number of Days to Update: 16	Next Scheduled EDR Contact: 12/26/2011
	Data Release Frequency: No Update Planned

GOVERNMENT RECORDS SEARCHED / DATA CURRENCY TRACKING

SLIC REG 6V: Spills, Leaks, Investigation & Cleanup Cost Recovery Listing

The SLIC (Spills, Leaks, Investigations and Cleanup) program is designed to protect and restore water quality from spills, leaks, and similar discharges.

Date of Government Version: 05/24/2005
Date Data Arrived at EDR: 05/25/2005
Date Made Active in Reports: 06/16/2005
Number of Days to Update: 22

Source: Regional Water Quality Control Board, Victorville Branch
Telephone: 619-241-6583
Last EDR Contact: 08/15/2011
Next Scheduled EDR Contact: 11/28/2011
Data Release Frequency: No Update Planned

SLIC REG 6L: SLIC Sites

The SLIC (Spills, Leaks, Investigations and Cleanup) program is designed to protect and restore water quality from spills, leaks, and similar discharges.

Date of Government Version: 09/07/2004
Date Data Arrived at EDR: 09/07/2004
Date Made Active in Reports: 10/12/2004
Number of Days to Update: 35

Source: California Regional Water Quality Control Board, Lahontan Region
Telephone: 530-542-5574
Last EDR Contact: 08/15/2011
Next Scheduled EDR Contact: 11/28/2011
Data Release Frequency: No Update Planned

SLIC REG 7: SLIC List

The SLIC (Spills, Leaks, Investigations and Cleanup) program is designed to protect and restore water quality from spills, leaks, and similar discharges.

Date of Government Version: 11/24/2004
Date Data Arrived at EDR: 11/29/2004
Date Made Active in Reports: 01/04/2005
Number of Days to Update: 36

Source: California Regional Quality Control Board, Colorado River Basin Region
Telephone: 760-346-7491
Last EDR Contact: 08/01/2011
Next Scheduled EDR Contact: 11/14/2011
Data Release Frequency: No Update Planned

SLIC REG 8: Spills, Leaks, Investigation & Cleanup Cost Recovery Listing

The SLIC (Spills, Leaks, Investigations and Cleanup) program is designed to protect and restore water quality from spills, leaks, and similar discharges.

Date of Government Version: 04/03/2008
Date Data Arrived at EDR: 04/03/2008
Date Made Active in Reports: 04/14/2008
Number of Days to Update: 11

Source: California Region Water Quality Control Board Santa Ana Region (8)
Telephone: 951-782-3298
Last EDR Contact: 09/12/2011
Next Scheduled EDR Contact: 12/26/2011
Data Release Frequency: No Update Planned

SLIC REG 9: Spills, Leaks, Investigation & Cleanup Cost Recovery Listing

The SLIC (Spills, Leaks, Investigations and Cleanup) program is designed to protect and restore water quality from spills, leaks, and similar discharges.

Date of Government Version: 09/10/2007
Date Data Arrived at EDR: 09/11/2007
Date Made Active in Reports: 09/28/2007
Number of Days to Update: 17

Source: California Regional Water Quality Control Board San Diego Region (9)
Telephone: 858-467-2980
Last EDR Contact: 08/08/2011
Next Scheduled EDR Contact: 11/21/2011
Data Release Frequency: No Update Planned

Lists of state and tribal registered storage tanks

FEMA UST: Underground Storage Tank Listing

A listing of all FEMA owned underground storage tanks.

Date of Government Version: 10/14/2021
Date Data Arrived at EDR: 11/05/2021
Date Made Active in Reports: 02/01/2022
Number of Days to Update: 88

Source: FEMA
Telephone: 202-646-5797
Last EDR Contact: 06/29/2022
Next Scheduled EDR Contact: 10/17/2022
Data Release Frequency: Varies

GOVERNMENT RECORDS SEARCHED / DATA CURRENCY TRACKING

UST CLOSURE: Proposed Closure of Underground Storage Tank (UST) Cases

UST cases that are being considered for closure by either the State Water Resources Control Board or the Executive Director have been posted for a 60-day public comment period. UST Case Closures being proposed for consideration by the State Water Resources Control Board. These are primarily UST cases that meet closure criteria under the decisional framework in State Water Board Resolution No. 92-49 and other Board orders. UST Case Closures proposed for consideration by the Executive Director pursuant to State Water Board Resolution No. 2012-0061. These are cases that meet the criteria of the Low-Threat UST Case Closure Policy. UST Case Closure Review Denials and Approved Orders.

Date of Government Version: 03/07/2022	Source: State Water Resources Control Board
Date Data Arrived at EDR: 03/08/2022	Telephone: 916-327-7844
Date Made Active in Reports: 06/03/2022	Last EDR Contact: 06/09/2022
Number of Days to Update: 87	Next Scheduled EDR Contact: 09/19/2022
	Data Release Frequency: Varies

UST: Active UST Facilities

Active UST facilities gathered from the local regulatory agencies

Date of Government Version: 03/07/2022	Source: SWRCB
Date Data Arrived at EDR: 03/08/2022	Telephone: 916-341-5851
Date Made Active in Reports: 06/02/2022	Last EDR Contact: 06/07/2022
Number of Days to Update: 86	Next Scheduled EDR Contact: 09/19/2022
	Data Release Frequency: Semi-Annually

MILITARY UST SITES: Military UST Sites (GEOTRACKER)

Military ust sites

Date of Government Version: 05/23/2022	Source: State Water Resources Control Board
Date Data Arrived at EDR: 05/23/2022	Telephone: 866-480-1028
Date Made Active in Reports: 06/02/2022	Last EDR Contact: 05/23/2022
Number of Days to Update: 10	Next Scheduled EDR Contact: 09/19/2022
	Data Release Frequency: Varies

AST: Aboveground Petroleum Storage Tank Facilities

A listing of aboveground storage tank petroleum storage tank locations.

Date of Government Version: 07/06/2016	Source: California Environmental Protection Agency
Date Data Arrived at EDR: 07/12/2016	Telephone: 916-327-5092
Date Made Active in Reports: 09/19/2016	Last EDR Contact: 06/09/2022
Number of Days to Update: 69	Next Scheduled EDR Contact: 09/26/2022
	Data Release Frequency: Varies

INDIAN UST R4: Underground Storage Tanks on Indian Land

The Indian Underground Storage Tank (UST) database provides information about underground storage tanks on Indian land in EPA Region 4 (Alabama, Florida, Georgia, Kentucky, Mississippi, North Carolina, South Carolina, Tennessee and Tribal Nations)

Date of Government Version: 05/28/2021	Source: EPA Region 4
Date Data Arrived at EDR: 06/22/2021	Telephone: 404-562-9424
Date Made Active in Reports: 09/20/2021	Last EDR Contact: 06/13/2022
Number of Days to Update: 90	Next Scheduled EDR Contact: 10/31/2022
	Data Release Frequency: Varies

INDIAN UST R5: Underground Storage Tanks on Indian Land

The Indian Underground Storage Tank (UST) database provides information about underground storage tanks on Indian land in EPA Region 5 (Michigan, Minnesota and Wisconsin and Tribal Nations).

Date of Government Version: 04/06/2021	Source: EPA Region 5
Date Data Arrived at EDR: 06/11/2021	Telephone: 312-886-6136
Date Made Active in Reports: 09/07/2021	Last EDR Contact: 06/13/2022
Number of Days to Update: 88	Next Scheduled EDR Contact: 10/31/2022
	Data Release Frequency: Varies

GOVERNMENT RECORDS SEARCHED / DATA CURRENCY TRACKING

INDIAN UST R1: Underground Storage Tanks on Indian Land

The Indian Underground Storage Tank (UST) database provides information about underground storage tanks on Indian land in EPA Region 1 (Connecticut, Maine, Massachusetts, New Hampshire, Rhode Island, Vermont and ten Tribal Nations).

Date of Government Version: 10/14/2021	Source: EPA, Region 1
Date Data Arrived at EDR: 11/15/2021	Telephone: 617-918-1313
Date Made Active in Reports: 02/08/2022	Last EDR Contact: 06/13/2022
Number of Days to Update: 85	Next Scheduled EDR Contact: 10/31/2022
	Data Release Frequency: Varies

INDIAN UST R10: Underground Storage Tanks on Indian Land

The Indian Underground Storage Tank (UST) database provides information about underground storage tanks on Indian land in EPA Region 10 (Alaska, Idaho, Oregon, Washington, and Tribal Nations).

Date of Government Version: 10/12/2021	Source: EPA Region 10
Date Data Arrived at EDR: 11/15/2021	Telephone: 206-553-2857
Date Made Active in Reports: 02/08/2022	Last EDR Contact: 06/13/2022
Number of Days to Update: 85	Next Scheduled EDR Contact: 10/31/2022
	Data Release Frequency: Varies

INDIAN UST R7: Underground Storage Tanks on Indian Land

The Indian Underground Storage Tank (UST) database provides information about underground storage tanks on Indian land in EPA Region 7 (Iowa, Kansas, Missouri, Nebraska, and 9 Tribal Nations).

Date of Government Version: 10/12/2021	Source: EPA Region 7
Date Data Arrived at EDR: 11/15/2021	Telephone: 913-551-7003
Date Made Active in Reports: 02/08/2022	Last EDR Contact: 06/13/2022
Number of Days to Update: 85	Next Scheduled EDR Contact: 10/31/2022
	Data Release Frequency: Varies

INDIAN UST R8: Underground Storage Tanks on Indian Land

The Indian Underground Storage Tank (UST) database provides information about underground storage tanks on Indian land in EPA Region 8 (Colorado, Montana, North Dakota, South Dakota, Utah, Wyoming and 27 Tribal Nations).

Date of Government Version: 10/12/2021	Source: EPA Region 8
Date Data Arrived at EDR: 11/15/2021	Telephone: 303-312-6137
Date Made Active in Reports: 02/08/2022	Last EDR Contact: 06/13/2022
Number of Days to Update: 85	Next Scheduled EDR Contact: 10/31/2022
	Data Release Frequency: Varies

INDIAN UST R9: Underground Storage Tanks on Indian Land

The Indian Underground Storage Tank (UST) database provides information about underground storage tanks on Indian land in EPA Region 9 (Arizona, California, Hawaii, Nevada, the Pacific Islands, and Tribal Nations).

Date of Government Version: 10/12/2021	Source: EPA Region 9
Date Data Arrived at EDR: 11/15/2021	Telephone: 415-972-3368
Date Made Active in Reports: 02/08/2022	Last EDR Contact: 06/13/2022
Number of Days to Update: 85	Next Scheduled EDR Contact: 10/31/2022
	Data Release Frequency: Varies

INDIAN UST R6: Underground Storage Tanks on Indian Land

The Indian Underground Storage Tank (UST) database provides information about underground storage tanks on Indian land in EPA Region 6 (Louisiana, Arkansas, Oklahoma, New Mexico, Texas and 65 Tribes).

Date of Government Version: 10/12/2021	Source: EPA Region 6
Date Data Arrived at EDR: 11/15/2021	Telephone: 214-665-7591
Date Made Active in Reports: 02/08/2022	Last EDR Contact: 06/13/2022
Number of Days to Update: 85	Next Scheduled EDR Contact: 10/31/2022
	Data Release Frequency: Varies

GOVERNMENT RECORDS SEARCHED / DATA CURRENCY TRACKING

Lists of state and tribal voluntary cleanup sites

VCP: Voluntary Cleanup Program Properties

Contains low threat level properties with either confirmed or unconfirmed releases and the project proponents have request that DTSC oversee investigation and/or cleanup activities and have agreed to provide coverage for DTSC's costs.

Date of Government Version: 04/25/2022	Source: Department of Toxic Substances Control
Date Data Arrived at EDR: 04/26/2022	Telephone: 916-323-3400
Date Made Active in Reports: 07/15/2022	Last EDR Contact: 07/25/2022
Number of Days to Update: 80	Next Scheduled EDR Contact: 11/07/2022
	Data Release Frequency: Quarterly

INDIAN VCP R7: Voluntary Cleanup Priority Listing

A listing of voluntary cleanup priority sites located on Indian Land located in Region 7.

Date of Government Version: 03/20/2008	Source: EPA, Region 7
Date Data Arrived at EDR: 04/22/2008	Telephone: 913-551-7365
Date Made Active in Reports: 05/19/2008	Last EDR Contact: 07/08/2021
Number of Days to Update: 27	Next Scheduled EDR Contact: 07/20/2009
	Data Release Frequency: Varies

INDIAN VCP R1: Voluntary Cleanup Priority Listing

A listing of voluntary cleanup priority sites located on Indian Land located in Region 1.

Date of Government Version: 07/27/2015	Source: EPA, Region 1
Date Data Arrived at EDR: 09/29/2015	Telephone: 617-918-1102
Date Made Active in Reports: 02/18/2016	Last EDR Contact: 06/15/2022
Number of Days to Update: 142	Next Scheduled EDR Contact: 10/03/2022
	Data Release Frequency: Varies

Lists of state and tribal brownfield sites

BROWNFIELDS: Considered Brownfields Sites Listing

A listing of sites the SWRCB considers to be Brownfields since these are sites have come to them through the MOA Process.

Date of Government Version: 03/21/2022	Source: State Water Resources Control Board
Date Data Arrived at EDR: 03/21/2022	Telephone: 916-323-7905
Date Made Active in Reports: 06/14/2022	Last EDR Contact: 06/21/2022
Number of Days to Update: 85	Next Scheduled EDR Contact: 10/03/2022
	Data Release Frequency: Quarterly

ADDITIONAL ENVIRONMENTAL RECORDS

Local Brownfield lists

US BROWNFIELDS: A Listing of Brownfields Sites

Brownfields are real property, the expansion, redevelopment, or reuse of which may be complicated by the presence or potential presence of a hazardous substance, pollutant, or contaminant. Cleaning up and reinvesting in these properties takes development pressures off of undeveloped, open land, and both improves and protects the environment. Assessment, Cleanup and Redevelopment Exchange System (ACRES) stores information reported by EPA Brownfields grant recipients on brownfields properties assessed or cleaned up with grant funding as well as information on Targeted Brownfields Assessments performed by EPA Regions. A listing of ACRES Brownfield sites is obtained from Cleanups in My Community. Cleanups in My Community provides information on Brownfields properties for which information is reported back to EPA, as well as areas served by Brownfields grant programs.

Date of Government Version: 02/23/2022	Source: Environmental Protection Agency
Date Data Arrived at EDR: 03/10/2022	Telephone: 202-566-2777
Date Made Active in Reports: 03/10/2022	Last EDR Contact: 08/08/2022
Number of Days to Update: 0	Next Scheduled EDR Contact: 09/26/2022
	Data Release Frequency: Semi-Annually

GOVERNMENT RECORDS SEARCHED / DATA CURRENCY TRACKING

Local Lists of Landfill / Solid Waste Disposal Sites

WMUDS/SWAT: Waste Management Unit Database

Waste Management Unit Database System. WMUDS is used by the State Water Resources Control Board staff and the Regional Water Quality Control Boards for program tracking and inventory of waste management units. WMUDS is composed of the following databases: Facility Information, Scheduled Inspections Information, Waste Management Unit Information, SWAT Program Information, SWAT Report Summary Information, SWAT Report Summary Data, Chapter 15 (formerly Subchapter 15) Information, Chapter 15 Monitoring Parameters, TPCA Program Information, RCRA Program Information, Closure Information, and Interested Parties Information.

Date of Government Version: 04/01/2000	Source: State Water Resources Control Board
Date Data Arrived at EDR: 04/10/2000	Telephone: 916-227-4448
Date Made Active in Reports: 05/10/2000	Last EDR Contact: 07/19/2022
Number of Days to Update: 30	Next Scheduled EDR Contact: 11/07/2022
	Data Release Frequency: No Update Planned

SWRCY: Recycler Database

A listing of recycling facilities in California.

Date of Government Version: 03/07/2022	Source: Department of Conservation
Date Data Arrived at EDR: 03/08/2022	Telephone: 916-323-3836
Date Made Active in Reports: 06/02/2022	Last EDR Contact: 06/07/2022
Number of Days to Update: 86	Next Scheduled EDR Contact: 09/19/2022
	Data Release Frequency: Quarterly

HAULERS: Registered Waste Tire Haulers Listing

A listing of registered waste tire haulers.

Date of Government Version: 02/15/2022	Source: Integrated Waste Management Board
Date Data Arrived at EDR: 02/24/2022	Telephone: 916-341-6422
Date Made Active in Reports: 05/25/2022	Last EDR Contact: 08/02/2022
Number of Days to Update: 90	Next Scheduled EDR Contact: 11/21/2022
	Data Release Frequency: Varies

INDIAN ODI: Report on the Status of Open Dumps on Indian Lands

Location of open dumps on Indian land.

Date of Government Version: 12/31/1998	Source: Environmental Protection Agency
Date Data Arrived at EDR: 12/03/2007	Telephone: 703-308-8245
Date Made Active in Reports: 01/24/2008	Last EDR Contact: 07/21/2022
Number of Days to Update: 52	Next Scheduled EDR Contact: 11/07/2022
	Data Release Frequency: Varies

DEBRIS REGION 9: Torres Martinez Reservation Illegal Dump Site Locations

A listing of illegal dump sites location on the Torres Martinez Indian Reservation located in eastern Riverside County and northern Imperial County, California.

Date of Government Version: 01/12/2009	Source: EPA, Region 9
Date Data Arrived at EDR: 05/07/2009	Telephone: 415-947-4219
Date Made Active in Reports: 09/21/2009	Last EDR Contact: 07/12/2022
Number of Days to Update: 137	Next Scheduled EDR Contact: 10/31/2022
	Data Release Frequency: No Update Planned

ODI: Open Dump Inventory

An open dump is defined as a disposal facility that does not comply with one or more of the Part 257 or Part 258 Subtitle D Criteria.

Date of Government Version: 06/30/1985	Source: Environmental Protection Agency
Date Data Arrived at EDR: 08/09/2004	Telephone: 800-424-9346
Date Made Active in Reports: 09/17/2004	Last EDR Contact: 06/09/2004
Number of Days to Update: 39	Next Scheduled EDR Contact: N/A
	Data Release Frequency: No Update Planned

GOVERNMENT RECORDS SEARCHED / DATA CURRENCY TRACKING

IHS OPEN DUMPS: Open Dumps on Indian Land

A listing of all open dumps located on Indian Land in the United States.

Date of Government Version: 04/01/2014	Source: Department of Health & Human Services, Indian Health Service
Date Data Arrived at EDR: 08/06/2014	Telephone: 301-443-1452
Date Made Active in Reports: 01/29/2015	Last EDR Contact: 07/21/2022
Number of Days to Update: 176	Next Scheduled EDR Contact: 11/07/2022
	Data Release Frequency: Varies

Local Lists of Hazardous waste / Contaminated Sites

US HIST CDL: National Clandestine Laboratory Register

A listing of clandestine drug lab locations that have been removed from the DEAs National Clandestine Laboratory Register.

Date of Government Version: 04/30/2022	Source: Drug Enforcement Administration
Date Data Arrived at EDR: 05/24/2022	Telephone: 202-307-1000
Date Made Active in Reports: 07/29/2022	Last EDR Contact: 05/24/2022
Number of Days to Update: 66	Next Scheduled EDR Contact: 09/05/2022
	Data Release Frequency: No Update Planned

HIST CAL-SITES: Calsites Database

The Calsites database contains potential or confirmed hazardous substance release properties. In 1996, California EPA reevaluated and significantly reduced the number of sites in the Calsites database. No longer updated by the state agency. It has been replaced by ENVIROSTOR.

Date of Government Version: 08/08/2005	Source: Department of Toxic Substance Control
Date Data Arrived at EDR: 08/03/2006	Telephone: 916-323-3400
Date Made Active in Reports: 08/24/2006	Last EDR Contact: 02/23/2009
Number of Days to Update: 21	Next Scheduled EDR Contact: 05/25/2009
	Data Release Frequency: No Update Planned

SCH: School Property Evaluation Program

This category contains proposed and existing school sites that are being evaluated by DTSC for possible hazardous materials contamination. In some cases, these properties may be listed in the CalSites category depending on the level of threat to public health and safety or the environment they pose.

Date of Government Version: 04/25/2022	Source: Department of Toxic Substances Control
Date Data Arrived at EDR: 04/26/2022	Telephone: 916-323-3400
Date Made Active in Reports: 07/15/2022	Last EDR Contact: 07/25/2022
Number of Days to Update: 80	Next Scheduled EDR Contact: 11/07/2022
	Data Release Frequency: Quarterly

CDL: Clandestine Drug Labs

A listing of drug lab locations. Listing of a location in this database does not indicate that any illegal drug lab materials were or were not present there, and does not constitute a determination that the location either requires or does not require additional cleanup work.

Date of Government Version: 12/31/2019	Source: Department of Toxic Substances Control
Date Data Arrived at EDR: 01/20/2021	Telephone: 916-255-6504
Date Made Active in Reports: 04/08/2021	Last EDR Contact: 08/09/2022
Number of Days to Update: 78	Next Scheduled EDR Contact: 10/17/2022
	Data Release Frequency: Varies

TOXIC PITS: Toxic Pits Cleanup Act Sites

Toxic PITS Cleanup Act Sites. TOXIC PITS identifies sites suspected of containing hazardous substances where cleanup has not yet been completed.

Date of Government Version: 07/01/1995	Source: State Water Resources Control Board
Date Data Arrived at EDR: 08/30/1995	Telephone: 916-227-4364
Date Made Active in Reports: 09/26/1995	Last EDR Contact: 01/26/2009
Number of Days to Update: 27	Next Scheduled EDR Contact: 04/27/2009
	Data Release Frequency: No Update Planned

GOVERNMENT RECORDS SEARCHED / DATA CURRENCY TRACKING

CERS HAZ WASTE: CERS HAZ WASTE

List of sites in the California Environmental Protection Agency (CalEPA) Regulated Site Portal which fall under the Hazardous Chemical Management, Hazardous Waste Onsite Treatment, Household Hazardous Waste Collection, Hazardous Waste Generator, and RCRA LQ HW Generator programs.

Date of Government Version: 04/18/2022	Source: CalEPA
Date Data Arrived at EDR: 04/19/2022	Telephone: 916-323-2514
Date Made Active in Reports: 07/12/2022	Last EDR Contact: 07/18/2022
Number of Days to Update: 84	Next Scheduled EDR Contact: 10/31/2022
	Data Release Frequency: Quarterly

US CDL: Clandestine Drug Labs

A listing of clandestine drug lab locations. The U.S. Department of Justice ("the Department") provides this web site as a public service. It contains addresses of some locations where law enforcement agencies reported they found chemicals or other items that indicated the presence of either clandestine drug laboratories or dumpsites. In most cases, the source of the entries is not the Department, and the Department has not verified the entry and does not guarantee its accuracy. Members of the public must verify the accuracy of all entries by, for example, contacting local law enforcement and local health departments.

Date of Government Version: 04/30/2022	Source: Drug Enforcement Administration
Date Data Arrived at EDR: 05/24/2022	Telephone: 202-307-1000
Date Made Active in Reports: 07/29/2022	Last EDR Contact: 05/24/2022
Number of Days to Update: 66	Next Scheduled EDR Contact: 09/05/2022
	Data Release Frequency: Quarterly

PFAS: PFAS Contamination Site Location Listing

A listing of PFAS contaminated sites included in the GeoTracker database.

Date of Government Version: 03/07/2022	Source: State Water Resources Control Board
Date Data Arrived at EDR: 03/08/2022	Telephone: 866-480-1028
Date Made Active in Reports: 06/02/2022	Last EDR Contact: 06/07/2022
Number of Days to Update: 86	Next Scheduled EDR Contact: 09/19/2022
	Data Release Frequency: Varies

AQUEOUS FOAM: Former Fire Training Facility Assessments Listing

Airports shown on this list are those believed to use Aqueous Film Forming Foam (AFFF), and certified by the Federal Aviation Administration (FAA) under Title 14, Code of Federal Regulations (CFR), Part 139 (14 CFR Part 139). This list was created by SWRCB using information available from the FAA. Location points shown are from the latitude and longitude listed on the FAA airport master record.

Date of Government Version: 02/20/2020	Source: State Water Resources Control Board
Date Data Arrived at EDR: 12/10/2021	Telephone: 916-341-5455
Date Made Active in Reports: 02/25/2022	Last EDR Contact: 06/10/2022
Number of Days to Update: 77	Next Scheduled EDR Contact: 09/19/2022
	Data Release Frequency: Varies

Local Lists of Registered Storage Tanks

SWEEPS UST: SWEEPS UST Listing

Statewide Environmental Evaluation and Planning System. This underground storage tank listing was updated and maintained by a company contacted by the SWRCB in the early 1990's. The listing is no longer updated or maintained. The local agency is the contact for more information on a site on the SWEEPS list.

Date of Government Version: 06/01/1994	Source: State Water Resources Control Board
Date Data Arrived at EDR: 07/07/2005	Telephone: N/A
Date Made Active in Reports: 08/11/2005	Last EDR Contact: 06/03/2005
Number of Days to Update: 35	Next Scheduled EDR Contact: N/A
	Data Release Frequency: No Update Planned

GOVERNMENT RECORDS SEARCHED / DATA CURRENCY TRACKING

HIST UST: Hazardous Substance Storage Container Database

The Hazardous Substance Storage Container Database is a historical listing of UST sites. Refer to local/county source for current data.

Date of Government Version: 10/15/1990	Source: State Water Resources Control Board
Date Data Arrived at EDR: 01/25/1991	Telephone: 916-341-5851
Date Made Active in Reports: 02/12/1991	Last EDR Contact: 07/26/2001
Number of Days to Update: 18	Next Scheduled EDR Contact: N/A
	Data Release Frequency: No Update Planned

SAN FRANCISCO AST: Aboveground Storage Tank Site Listing

Aboveground storage tank sites

Date of Government Version: 05/05/2022	Source: San Francisco County Department of Public Health
Date Data Arrived at EDR: 05/06/2022	Telephone: 415-252-3896
Date Made Active in Reports: 07/21/2022	Last EDR Contact: 07/26/2022
Number of Days to Update: 76	Next Scheduled EDR Contact: 11/14/2022
	Data Release Frequency: Varies

CERS TANKS: California Environmental Reporting System (CERS) Tanks

List of sites in the California Environmental Protection Agency (CalEPA) Regulated Site Portal which fall under the Aboveground Petroleum Storage and Underground Storage Tank regulatory programs.

Date of Government Version: 04/18/2022	Source: California Environmental Protection Agency
Date Data Arrived at EDR: 04/19/2022	Telephone: 916-323-2514
Date Made Active in Reports: 07/12/2022	Last EDR Contact: 07/18/2022
Number of Days to Update: 84	Next Scheduled EDR Contact: 10/31/2022
	Data Release Frequency: Quarterly

CA FID UST: Facility Inventory Database

The Facility Inventory Database (FID) contains a historical listing of active and inactive underground storage tank locations from the State Water Resource Control Board. Refer to local/county source for current data.

Date of Government Version: 10/31/1994	Source: California Environmental Protection Agency
Date Data Arrived at EDR: 09/05/1995	Telephone: 916-341-5851
Date Made Active in Reports: 09/29/1995	Last EDR Contact: 12/28/1998
Number of Days to Update: 24	Next Scheduled EDR Contact: N/A
	Data Release Frequency: No Update Planned

Local Land Records

LIENS: Environmental Liens Listing

A listing of property locations with environmental liens for California where DTSC is a lien holder.

Date of Government Version: 02/24/2022	Source: Department of Toxic Substances Control
Date Data Arrived at EDR: 02/25/2022	Telephone: 916-323-3400
Date Made Active in Reports: 03/09/2022	Last EDR Contact: 05/25/2022
Number of Days to Update: 12	Next Scheduled EDR Contact: 09/12/2022
	Data Release Frequency: Varies

LIENS 2: CERCLA Lien Information

A Federal CERCLA ('Superfund') lien can exist by operation of law at any site or property at which EPA has spent Superfund monies. These monies are spent to investigate and address releases and threatened releases of contamination. CERCLIS provides information as to the identity of these sites and properties.

Date of Government Version: 04/27/2022	Source: Environmental Protection Agency
Date Data Arrived at EDR: 05/05/2022	Telephone: 202-564-6023
Date Made Active in Reports: 05/31/2022	Last EDR Contact: 08/02/2022
Number of Days to Update: 26	Next Scheduled EDR Contact: 10/10/2022
	Data Release Frequency: Semi-Annually

GOVERNMENT RECORDS SEARCHED / DATA CURRENCY TRACKING

DEED: Deed Restriction Listing

Site Mitigation and Brownfields Reuse Program Facility Sites with Deed Restrictions & Hazardous Waste Management Program Facility Sites with Deed / Land Use Restriction. The DTSC Site Mitigation and Brownfields Reuse Program (SMBRP) list includes sites cleaned up under the program's oversight and generally does not include current or former hazardous waste facilities that required a hazardous waste facility permit. The list represents deed restrictions that are active. Some sites have multiple deed restrictions. The DTSC Hazardous Waste Management Program (HWMP) has developed a list of current or former hazardous waste facilities that have a recorded land use restriction at the local county recorder's office. The land use restrictions on this list were required by the DTSC HWMP as a result of the presence of hazardous substances that remain on site after the facility (or part of the facility) has been closed or cleaned up. The types of land use restriction include deed notice, deed restriction, or a land use restriction that binds current and future owners.

Date of Government Version: 02/28/2022	Source: DTSC and SWRCB
Date Data Arrived at EDR: 02/28/2022	Telephone: 916-323-3400
Date Made Active in Reports: 05/25/2022	Last EDR Contact: 05/31/2022
Number of Days to Update: 86	Next Scheduled EDR Contact: 09/12/2022
	Data Release Frequency: Semi-Annually

Records of Emergency Release Reports

HMIRS: Hazardous Materials Information Reporting System

Hazardous Materials Incident Report System. HMIRS contains hazardous material spill incidents reported to DOT.

Date of Government Version: 03/21/2022	Source: U.S. Department of Transportation
Date Data Arrived at EDR: 03/21/2022	Telephone: 202-366-4555
Date Made Active in Reports: 06/14/2022	Last EDR Contact: 06/21/2022
Number of Days to Update: 85	Next Scheduled EDR Contact: 10/03/2022
	Data Release Frequency: Quarterly

CHMIRS: California Hazardous Material Incident Report System

California Hazardous Material Incident Reporting System. CHMIRS contains information on reported hazardous material incidents (accidental releases or spills).

Date of Government Version: 04/03/2022	Source: Office of Emergency Services
Date Data Arrived at EDR: 04/19/2022	Telephone: 916-845-8400
Date Made Active in Reports: 07/12/2022	Last EDR Contact: 07/18/2022
Number of Days to Update: 84	Next Scheduled EDR Contact: 10/31/2022
	Data Release Frequency: Semi-Annually

LDS: Land Disposal Sites Listing (GEOTRACKER)

Land Disposal sites (Landfills) included in GeoTracker. GeoTracker is the Water Boards data management system for sites that impact, or have the potential to impact, water quality in California, with emphasis on groundwater.

Date of Government Version: 05/23/2022	Source: State Water Quality Control Board
Date Data Arrived at EDR: 05/23/2022	Telephone: 866-480-1028
Date Made Active in Reports: 05/24/2022	Last EDR Contact: 05/23/2022
Number of Days to Update: 1	Next Scheduled EDR Contact: 09/19/2022
	Data Release Frequency: Quarterly

MCS: Military Cleanup Sites Listing (GEOTRACKER)

Military sites (consisting of: Military UST sites; Military Privatized sites; and Military Cleanup sites [formerly known as DoD non UST]) included in GeoTracker. GeoTracker is the Water Boards data management system for sites that impact, or have the potential to impact, water quality in California, with emphasis on groundwater.

Date of Government Version: 05/23/2022	Source: State Water Resources Control Board
Date Data Arrived at EDR: 05/23/2022	Telephone: 866-480-1028
Date Made Active in Reports: 05/24/2022	Last EDR Contact: 05/23/2022
Number of Days to Update: 1	Next Scheduled EDR Contact: 09/19/2022
	Data Release Frequency: Quarterly

GOVERNMENT RECORDS SEARCHED / DATA CURRENCY TRACKING

SPILLS 90: SPILLS90 data from FirstSearch

Spills 90 includes those spill and release records available exclusively from FirstSearch databases. Typically, they may include chemical, oil and/or hazardous substance spills recorded after 1990. Duplicate records that are already included in EDR incident and release records are not included in Spills 90.

Date of Government Version: 06/06/2012	Source: FirstSearch
Date Data Arrived at EDR: 01/03/2013	Telephone: N/A
Date Made Active in Reports: 02/22/2013	Last EDR Contact: 01/03/2013
Number of Days to Update: 50	Next Scheduled EDR Contact: N/A
	Data Release Frequency: No Update Planned

Other Ascertainable Records

RCRA NonGen / NLR: RCRA - Non Generators / No Longer Regulated

RCRAInfo is EPA's comprehensive information system, providing access to data supporting the Resource Conservation and Recovery Act (RCRA) of 1976 and the Hazardous and Solid Waste Amendments (HSWA) of 1984. The database includes selective information on sites which generate, transport, store, treat and/or dispose of hazardous waste as defined by the Resource Conservation and Recovery Act (RCRA). Non-Generators do not presently generate hazardous waste.

Date of Government Version: 06/20/2022	Source: Environmental Protection Agency
Date Data Arrived at EDR: 06/21/2022	Telephone: (415) 495-8895
Date Made Active in Reports: 06/28/2022	Last EDR Contact: 06/21/2022
Number of Days to Update: 7	Next Scheduled EDR Contact: 10/03/2022
	Data Release Frequency: Quarterly

FUDS: Formerly Used Defense Sites

The listing includes locations of Formerly Used Defense Sites properties where the US Army Corps of Engineers is actively working or will take necessary cleanup actions.

Date of Government Version: 05/11/2022	Source: U.S. Army Corps of Engineers
Date Data Arrived at EDR: 05/17/2022	Telephone: 202-528-4285
Date Made Active in Reports: 07/29/2022	Last EDR Contact: 05/17/2022
Number of Days to Update: 73	Next Scheduled EDR Contact: 08/29/2022
	Data Release Frequency: Varies

DOD: Department of Defense Sites

This data set consists of federally owned or administered lands, administered by the Department of Defense, that have any area equal to or greater than 640 acres of the United States, Puerto Rico, and the U.S. Virgin Islands.

Date of Government Version: 06/07/2021	Source: USGS
Date Data Arrived at EDR: 07/13/2021	Telephone: 888-275-8747
Date Made Active in Reports: 03/09/2022	Last EDR Contact: 07/13/2022
Number of Days to Update: 239	Next Scheduled EDR Contact: 10/24/2022
	Data Release Frequency: Varies

FEDLAND: Federal and Indian Lands

Federally and Indian administrated lands of the United States. Lands included are administrated by: Army Corps of Engineers, Bureau of Reclamation, National Wild and Scenic River, National Wildlife Refuge, Public Domain Land, Wilderness, Wilderness Study Area, Wildlife Management Area, Bureau of Indian Affairs, Bureau of Land Management, Department of Justice, Forest Service, Fish and Wildlife Service, National Park Service.

Date of Government Version: 04/02/2018	Source: U.S. Geological Survey
Date Data Arrived at EDR: 04/11/2018	Telephone: 888-275-8747
Date Made Active in Reports: 11/06/2019	Last EDR Contact: 07/08/2022
Number of Days to Update: 574	Next Scheduled EDR Contact: 10/17/2022
	Data Release Frequency: N/A

SCRD DRYCLEANERS: State Coalition for Remediation of Drycleaners Listing

The State Coalition for Remediation of Drycleaners was established in 1998, with support from the U.S. EPA Office of Superfund Remediation and Technology Innovation. It is comprised of representatives of states with established drycleaner remediation programs. Currently the member states are Alabama, Connecticut, Florida, Illinois, Kansas, Minnesota, Missouri, North Carolina, Oregon, South Carolina, Tennessee, Texas, and Wisconsin.

GOVERNMENT RECORDS SEARCHED / DATA CURRENCY TRACKING

Date of Government Version: 01/01/2017
Date Data Arrived at EDR: 02/03/2017
Date Made Active in Reports: 04/07/2017
Number of Days to Update: 63

Source: Environmental Protection Agency
Telephone: 615-532-8599
Last EDR Contact: 08/03/2022
Next Scheduled EDR Contact: 11/21/2022
Data Release Frequency: Varies

US FIN ASSUR: Financial Assurance Information

All owners and operators of facilities that treat, store, or dispose of hazardous waste are required to provide proof that they will have sufficient funds to pay for the clean up, closure, and post-closure care of their facilities.

Date of Government Version: 03/21/2022
Date Data Arrived at EDR: 03/21/2022
Date Made Active in Reports: 06/14/2022
Number of Days to Update: 85

Source: Environmental Protection Agency
Telephone: 202-566-1917
Last EDR Contact: 06/21/2022
Next Scheduled EDR Contact: 10/03/2022
Data Release Frequency: Quarterly

EPA WATCH LIST: EPA WATCH LIST

EPA maintains a "Watch List" to facilitate dialogue between EPA, state and local environmental agencies on enforcement matters relating to facilities with alleged violations identified as either significant or high priority. Being on the Watch List does not mean that the facility has actually violated the law only that an investigation by EPA or a state or local environmental agency has led those organizations to allege that an unproven violation has in fact occurred. Being on the Watch List does not represent a higher level of concern regarding the alleged violations that were detected, but instead indicates cases requiring additional dialogue between EPA, state and local agencies - primarily because of the length of time the alleged violation has gone unaddressed or unresolved.

Date of Government Version: 08/30/2013
Date Data Arrived at EDR: 03/21/2014
Date Made Active in Reports: 06/17/2014
Number of Days to Update: 88

Source: Environmental Protection Agency
Telephone: 617-520-3000
Last EDR Contact: 07/29/2022
Next Scheduled EDR Contact: 11/14/2022
Data Release Frequency: Quarterly

2020 COR ACTION: 2020 Corrective Action Program List

The EPA has set ambitious goals for the RCRA Corrective Action program by creating the 2020 Corrective Action Universe. This RCRA cleanup baseline includes facilities expected to need corrective action. The 2020 universe contains a wide variety of sites. Some properties are heavily contaminated while others were contaminated but have since been cleaned up. Still others have not been fully investigated yet, and may require little or no remediation. Inclusion in the 2020 Universe does not necessarily imply failure on the part of a facility to meet its RCRA obligations.

Date of Government Version: 09/30/2017
Date Data Arrived at EDR: 05/08/2018
Date Made Active in Reports: 07/20/2018
Number of Days to Update: 73

Source: Environmental Protection Agency
Telephone: 703-308-4044
Last EDR Contact: 08/04/2022
Next Scheduled EDR Contact: 11/14/2022
Data Release Frequency: Varies

TSCA: Toxic Substances Control Act

Toxic Substances Control Act. TSCA identifies manufacturers and importers of chemical substances included on the TSCA Chemical Substance Inventory list. It includes data on the production volume of these substances by plant site.

Date of Government Version: 12/31/2016
Date Data Arrived at EDR: 06/17/2020
Date Made Active in Reports: 09/10/2020
Number of Days to Update: 85

Source: EPA
Telephone: 202-260-5521
Last EDR Contact: 06/14/2022
Next Scheduled EDR Contact: 09/26/2022
Data Release Frequency: Every 4 Years

TRIS: Toxic Chemical Release Inventory System

Toxic Release Inventory System. TRIS identifies facilities which release toxic chemicals to the air, water and land in reportable quantities under SARA Title III Section 313.

GOVERNMENT RECORDS SEARCHED / DATA CURRENCY TRACKING

Date of Government Version: 12/31/2018
Date Data Arrived at EDR: 08/14/2020
Date Made Active in Reports: 11/04/2020
Number of Days to Update: 82

Source: EPA
Telephone: 202-566-0250
Last EDR Contact: 05/20/2022
Next Scheduled EDR Contact: 08/29/2022
Data Release Frequency: Annually

SSTS: Section 7 Tracking Systems

Section 7 of the Federal Insecticide, Fungicide and Rodenticide Act, as amended (92 Stat. 829) requires all registered pesticide-producing establishments to submit a report to the Environmental Protection Agency by March 1st each year. Each establishment must report the types and amounts of pesticides, active ingredients and devices being produced, and those having been produced and sold or distributed in the past year.

Date of Government Version: 07/18/2022
Date Data Arrived at EDR: 07/18/2022
Date Made Active in Reports: 07/29/2022
Number of Days to Update: 11

Source: EPA
Telephone: 202-564-4203
Last EDR Contact: 07/18/2022
Next Scheduled EDR Contact: 10/31/2022
Data Release Frequency: Annually

ROD: Records Of Decision

Record of Decision. ROD documents mandate a permanent remedy at an NPL (Superfund) site containing technical and health information to aid in the cleanup.

Date of Government Version: 04/27/2022
Date Data Arrived at EDR: 05/05/2022
Date Made Active in Reports: 05/31/2022
Number of Days to Update: 26

Source: EPA
Telephone: 703-416-0223
Last EDR Contact: 08/02/2022
Next Scheduled EDR Contact: 09/12/2022
Data Release Frequency: Annually

RMP: Risk Management Plans

When Congress passed the Clean Air Act Amendments of 1990, it required EPA to publish regulations and guidance for chemical accident prevention at facilities using extremely hazardous substances. The Risk Management Program Rule (RMP Rule) was written to implement Section 112(r) of these amendments. The rule, which built upon existing industry codes and standards, requires companies of all sizes that use certain flammable and toxic substances to develop a Risk Management Program, which includes a(n): Hazard assessment that details the potential effects of an accidental release, an accident history of the last five years, and an evaluation of worst-case and alternative accidental releases; Prevention program that includes safety precautions and maintenance, monitoring, and employee training measures; and Emergency response program that spells out emergency health care, employee training measures and procedures for informing the public and response agencies (e.g the fire department) should an accident occur.

Date of Government Version: 04/27/2022
Date Data Arrived at EDR: 05/04/2022
Date Made Active in Reports: 05/10/2022
Number of Days to Update: 6

Source: Environmental Protection Agency
Telephone: 202-564-8600
Last EDR Contact: 07/14/2022
Next Scheduled EDR Contact: 10/31/2022
Data Release Frequency: Varies

RAATS: RCRA Administrative Action Tracking System

RCRA Administration Action Tracking System. RAATS contains records based on enforcement actions issued under RCRA pertaining to major violators and includes administrative and civil actions brought by the EPA. For administration actions after September 30, 1995, data entry in the RAATS database was discontinued. EPA will retain a copy of the database for historical records. It was necessary to terminate RAATS because a decrease in agency resources made it impossible to continue to update the information contained in the database.

Date of Government Version: 04/17/1995
Date Data Arrived at EDR: 07/03/1995
Date Made Active in Reports: 08/07/1995
Number of Days to Update: 35

Source: EPA
Telephone: 202-564-4104
Last EDR Contact: 06/02/2008
Next Scheduled EDR Contact: 09/01/2008
Data Release Frequency: No Update Planned

GOVERNMENT RECORDS SEARCHED / DATA CURRENCY TRACKING

PRP: Potentially Responsible Parties

A listing of verified Potentially Responsible Parties

Date of Government Version: 01/25/2022	Source: EPA
Date Data Arrived at EDR: 02/03/2022	Telephone: 202-564-6023
Date Made Active in Reports: 02/25/2022	Last EDR Contact: 08/02/2022
Number of Days to Update: 22	Next Scheduled EDR Contact: 11/14/2022
	Data Release Frequency: Quarterly

PADS: PCB Activity Database System

PCB Activity Database. PADS Identifies generators, transporters, commercial storers and/or brokers and disposers of PCB's who are required to notify the EPA of such activities.

Date of Government Version: 01/20/2022	Source: EPA
Date Data Arrived at EDR: 01/20/2022	Telephone: 202-566-0500
Date Made Active in Reports: 03/25/2022	Last EDR Contact: 07/08/2022
Number of Days to Update: 64	Next Scheduled EDR Contact: 10/17/2022
	Data Release Frequency: Annually

ICIS: Integrated Compliance Information System

The Integrated Compliance Information System (ICIS) supports the information needs of the national enforcement and compliance program as well as the unique needs of the National Pollutant Discharge Elimination System (NPDES) program.

Date of Government Version: 11/18/2016	Source: Environmental Protection Agency
Date Data Arrived at EDR: 11/23/2016	Telephone: 202-564-2501
Date Made Active in Reports: 02/10/2017	Last EDR Contact: 06/28/2022
Number of Days to Update: 79	Next Scheduled EDR Contact: 10/17/2022
	Data Release Frequency: Quarterly

FTTS: FIFRA/ TSCA Tracking System - FIFRA (Federal Insecticide, Fungicide, & Rodenticide Act)/TSCA (Toxic Substances Control Act)

FTTS tracks administrative cases and pesticide enforcement actions and compliance activities related to FIFRA, TSCA and EPCRA (Emergency Planning and Community Right-to-Know Act). To maintain currency, EDR contacts the Agency on a quarterly basis.

Date of Government Version: 04/09/2009	Source: EPA/Office of Prevention, Pesticides and Toxic Substances
Date Data Arrived at EDR: 04/16/2009	Telephone: 202-566-1667
Date Made Active in Reports: 05/11/2009	Last EDR Contact: 08/18/2017
Number of Days to Update: 25	Next Scheduled EDR Contact: 12/04/2017
	Data Release Frequency: No Update Planned

FTTS INSP: FIFRA/ TSCA Tracking System - FIFRA (Federal Insecticide, Fungicide, & Rodenticide Act)/TSCA (Toxic Substances Control Act)

A listing of FIFRA/TSCA Tracking System (FTTS) inspections and enforcements.

Date of Government Version: 04/09/2009	Source: EPA
Date Data Arrived at EDR: 04/16/2009	Telephone: 202-566-1667
Date Made Active in Reports: 05/11/2009	Last EDR Contact: 08/18/2017
Number of Days to Update: 25	Next Scheduled EDR Contact: 12/04/2017
	Data Release Frequency: No Update Planned

MLTS: Material Licensing Tracking System

MLTS is maintained by the Nuclear Regulatory Commission and contains a list of approximately 8,100 sites which possess or use radioactive materials and which are subject to NRC licensing requirements. To maintain currency, EDR contacts the Agency on a quarterly basis.

Date of Government Version: 03/11/2022	Source: Nuclear Regulatory Commission
Date Data Arrived at EDR: 03/15/2022	Telephone: 301-415-7169
Date Made Active in Reports: 06/14/2022	Last EDR Contact: 07/13/2022
Number of Days to Update: 91	Next Scheduled EDR Contact: 10/31/2022
	Data Release Frequency: Quarterly

GOVERNMENT RECORDS SEARCHED / DATA CURRENCY TRACKING

COAL ASH DOE: Steam-Electric Plant Operation Data

A listing of power plants that store ash in surface ponds.

Date of Government Version: 12/31/2020	Source: Department of Energy
Date Data Arrived at EDR: 11/30/2021	Telephone: 202-586-8719
Date Made Active in Reports: 02/22/2022	Last EDR Contact: 06/02/2022
Number of Days to Update: 84	Next Scheduled EDR Contact: 09/12/2022
	Data Release Frequency: Varies

COAL ASH EPA: Coal Combustion Residues Surface Impoundments List

A listing of coal combustion residues surface impoundments with high hazard potential ratings.

Date of Government Version: 01/12/2017	Source: Environmental Protection Agency
Date Data Arrived at EDR: 03/05/2019	Telephone: N/A
Date Made Active in Reports: 11/11/2019	Last EDR Contact: 05/25/2022
Number of Days to Update: 251	Next Scheduled EDR Contact: 09/12/2022
	Data Release Frequency: Varies

PCB TRANSFORMER: PCB Transformer Registration Database

The database of PCB transformer registrations that includes all PCB registration submittals.

Date of Government Version: 09/13/2019	Source: Environmental Protection Agency
Date Data Arrived at EDR: 11/06/2019	Telephone: 202-566-0517
Date Made Active in Reports: 02/10/2020	Last EDR Contact: 08/04/2022
Number of Days to Update: 96	Next Scheduled EDR Contact: 11/14/2022
	Data Release Frequency: Varies

RADINFO: Radiation Information Database

The Radiation Information Database (RADINFO) contains information about facilities that are regulated by U.S. Environmental Protection Agency (EPA) regulations for radiation and radioactivity.

Date of Government Version: 07/01/2019	Source: Environmental Protection Agency
Date Data Arrived at EDR: 07/01/2019	Telephone: 202-343-9775
Date Made Active in Reports: 09/23/2019	Last EDR Contact: 06/23/2022
Number of Days to Update: 84	Next Scheduled EDR Contact: 10/10/2022
	Data Release Frequency: Quarterly

HIST FTTS: FIFRA/TSCA Tracking System Administrative Case Listing

A complete administrative case listing from the FIFRA/TSCA Tracking System (FTTS) for all ten EPA regions. The information was obtained from the National Compliance Database (NCDB). NCDB supports the implementation of FIFRA (Federal Insecticide, Fungicide, and Rodenticide Act) and TSCA (Toxic Substances Control Act). Some EPA regions are now closing out records. Because of that, and the fact that some EPA regions are not providing EPA Headquarters with updated records, it was decided to create a HIST FTTS database. It included records that may not be included in the newer FTTS database updates. This database is no longer updated.

Date of Government Version: 10/19/2006	Source: Environmental Protection Agency
Date Data Arrived at EDR: 03/01/2007	Telephone: 202-564-2501
Date Made Active in Reports: 04/10/2007	Last EDR Contact: 12/17/2007
Number of Days to Update: 40	Next Scheduled EDR Contact: 03/17/2008
	Data Release Frequency: No Update Planned

HIST FTTS INSP: FIFRA/TSCA Tracking System Inspection & Enforcement Case Listing

A complete inspection and enforcement case listing from the FIFRA/TSCA Tracking System (FTTS) for all ten EPA regions. The information was obtained from the National Compliance Database (NCDB). NCDB supports the implementation of FIFRA (Federal Insecticide, Fungicide, and Rodenticide Act) and TSCA (Toxic Substances Control Act). Some EPA regions are now closing out records. Because of that, and the fact that some EPA regions are not providing EPA Headquarters with updated records, it was decided to create a HIST FTTS database. It included records that may not be included in the newer FTTS database updates. This database is no longer updated.

GOVERNMENT RECORDS SEARCHED / DATA CURRENCY TRACKING

Date of Government Version: 10/19/2006
Date Data Arrived at EDR: 03/01/2007
Date Made Active in Reports: 04/10/2007
Number of Days to Update: 40

Source: Environmental Protection Agency
Telephone: 202-564-2501
Last EDR Contact: 12/17/2008
Next Scheduled EDR Contact: 03/17/2008
Data Release Frequency: No Update Planned

DOT OPS: Incident and Accident Data

Department of Transportation, Office of Pipeline Safety Incident and Accident data.

Date of Government Version: 01/02/2020
Date Data Arrived at EDR: 01/28/2020
Date Made Active in Reports: 04/17/2020
Number of Days to Update: 80

Source: Department of Transportation, Office of Pipeline Safety
Telephone: 202-366-4595
Last EDR Contact: 07/21/2022
Next Scheduled EDR Contact: 11/07/2022
Data Release Frequency: Quarterly

CONSENT: Superfund (CERCLA) Consent Decrees

Major legal settlements that establish responsibility and standards for cleanup at NPL (Superfund) sites. Released periodically by United States District Courts after settlement by parties to litigation matters.

Date of Government Version: 03/31/2022
Date Data Arrived at EDR: 04/14/2022
Date Made Active in Reports: 07/12/2022
Number of Days to Update: 89

Source: Department of Justice, Consent Decree Library
Telephone: Varies
Last EDR Contact: 06/29/2022
Next Scheduled EDR Contact: 10/17/2022
Data Release Frequency: Varies

BRS: Biennial Reporting System

The Biennial Reporting System is a national system administered by the EPA that collects data on the generation and management of hazardous waste. BRS captures detailed data from two groups: Large Quantity Generators (LQG) and Treatment, Storage, and Disposal Facilities.

Date of Government Version: 12/31/2019
Date Data Arrived at EDR: 03/02/2022
Date Made Active in Reports: 03/25/2022
Number of Days to Update: 23

Source: EPA/NTIS
Telephone: 800-424-9346
Last EDR Contact: 06/21/2022
Next Scheduled EDR Contact: 10/03/2022
Data Release Frequency: Biennially

INDIAN RESERV: Indian Reservations

This map layer portrays Indian administered lands of the United States that have any area equal to or greater than 640 acres.

Date of Government Version: 12/31/2014
Date Data Arrived at EDR: 07/14/2015
Date Made Active in Reports: 01/10/2017
Number of Days to Update: 546

Source: USGS
Telephone: 202-208-3710
Last EDR Contact: 07/08/2022
Next Scheduled EDR Contact: 10/17/2022
Data Release Frequency: Semi-Annually

FUSRAP: Formerly Utilized Sites Remedial Action Program

DOE established the Formerly Utilized Sites Remedial Action Program (FUSRAP) in 1974 to remediate sites where radioactive contamination remained from Manhattan Project and early U.S. Atomic Energy Commission (AEC) operations.

Date of Government Version: 07/26/2021
Date Data Arrived at EDR: 07/27/2021
Date Made Active in Reports: 10/22/2021
Number of Days to Update: 87

Source: Department of Energy
Telephone: 202-586-3559
Last EDR Contact: 07/26/2022
Next Scheduled EDR Contact: 11/14/2022
Data Release Frequency: Varies

UMTRA: Uranium Mill Tailings Sites

Uranium ore was mined by private companies for federal government use in national defense programs. When the mills shut down, large piles of the sand-like material (mill tailings) remain after uranium has been extracted from the ore. Levels of human exposure to radioactive materials from the piles are low; however, in some cases tailings were used as construction materials before the potential health hazards of the tailings were recognized.

GOVERNMENT RECORDS SEARCHED / DATA CURRENCY TRACKING

Date of Government Version: 08/30/2019
Date Data Arrived at EDR: 11/15/2019
Date Made Active in Reports: 01/28/2020
Number of Days to Update: 74

Source: Department of Energy
Telephone: 505-845-0011
Last EDR Contact: 08/10/2022
Next Scheduled EDR Contact: 11/28/2022
Data Release Frequency: Varies

LEAD SMELTER 1: Lead Smelter Sites

A listing of former lead smelter site locations.

Date of Government Version: 04/27/2022
Date Data Arrived at EDR: 05/05/2022
Date Made Active in Reports: 05/31/2022
Number of Days to Update: 26

Source: Environmental Protection Agency
Telephone: 703-603-8787
Last EDR Contact: 08/01/2022
Next Scheduled EDR Contact: 10/10/2022
Data Release Frequency: Varies

LEAD SMELTER 2: Lead Smelter Sites

A list of several hundred sites in the U.S. where secondary lead smelting was done from 1931 and 1964. These sites may pose a threat to public health through ingestion or inhalation of contaminated soil or dust

Date of Government Version: 04/05/2001
Date Data Arrived at EDR: 10/27/2010
Date Made Active in Reports: 12/02/2010
Number of Days to Update: 36

Source: American Journal of Public Health
Telephone: 703-305-6451
Last EDR Contact: 12/02/2009
Next Scheduled EDR Contact: N/A
Data Release Frequency: No Update Planned

US AIRS (AFS): Aerometric Information Retrieval System Facility Subsystem (AFS)

The database is a sub-system of Aerometric Information Retrieval System (AIRS). AFS contains compliance data on air pollution point sources regulated by the U.S. EPA and/or state and local air regulatory agencies. This information comes from source reports by various stationary sources of air pollution, such as electric power plants, steel mills, factories, and universities, and provides information about the air pollutants they produce. Action, air program, air program pollutant, and general level plant data. It is used to track emissions and compliance data from industrial plants.

Date of Government Version: 10/12/2016
Date Data Arrived at EDR: 10/26/2016
Date Made Active in Reports: 02/03/2017
Number of Days to Update: 100

Source: EPA
Telephone: 202-564-2496
Last EDR Contact: 09/26/2017
Next Scheduled EDR Contact: 01/08/2018
Data Release Frequency: Annually

US AIRS MINOR: Air Facility System Data

A listing of minor source facilities.

Date of Government Version: 10/12/2016
Date Data Arrived at EDR: 10/26/2016
Date Made Active in Reports: 02/03/2017
Number of Days to Update: 100

Source: EPA
Telephone: 202-564-2496
Last EDR Contact: 09/26/2017
Next Scheduled EDR Contact: 01/08/2018
Data Release Frequency: Annually

US MINES: Mines Master Index File

Contains all mine identification numbers issued for mines active or opened since 1971. The data also includes violation information.

Date of Government Version: 05/02/2022
Date Data Arrived at EDR: 05/25/2022
Date Made Active in Reports: 07/29/2022
Number of Days to Update: 65

Source: Department of Labor, Mine Safety and Health Administration
Telephone: 303-231-5959
Last EDR Contact: 05/25/2022
Next Scheduled EDR Contact: 09/05/2022
Data Release Frequency: Semi-Annually

MINES VIOLATIONS: MSHA Violation Assessment Data

Mines violation and assessment information. Department of Labor, Mine Safety & Health Administration.

GOVERNMENT RECORDS SEARCHED / DATA CURRENCY TRACKING

Date of Government Version: 03/21/2022
Date Data Arrived at EDR: 03/22/2022
Date Made Active in Reports: 03/25/2022
Number of Days to Update: 3

Source: DOL, Mine Safety & Health Admi
Telephone: 202-693-9424
Last EDR Contact: 08/02/2022
Next Scheduled EDR Contact: 09/12/2022
Data Release Frequency: Quarterly

US MINES 2: Ferrous and Nonferrous Metal Mines Database Listing

This map layer includes ferrous (ferrous metal mines are facilities that extract ferrous metals, such as iron ore or molybdenum) and nonferrous (Nonferrous metal mines are facilities that extract nonferrous metals, such as gold, silver, copper, zinc, and lead) metal mines in the United States.

Date of Government Version: 05/06/2020
Date Data Arrived at EDR: 05/27/2020
Date Made Active in Reports: 08/13/2020
Number of Days to Update: 78

Source: USGS
Telephone: 703-648-7709
Last EDR Contact: 05/27/2022
Next Scheduled EDR Contact: 09/05/2022
Data Release Frequency: Varies

US MINES 3: Active Mines & Mineral Plants Database Listing

Active Mines and Mineral Processing Plant operations for commodities monitored by the Minerals Information Team of the USGS.

Date of Government Version: 04/14/2011
Date Data Arrived at EDR: 06/08/2011
Date Made Active in Reports: 09/13/2011
Number of Days to Update: 97

Source: USGS
Telephone: 703-648-7709
Last EDR Contact: 05/27/2022
Next Scheduled EDR Contact: 09/05/2022
Data Release Frequency: Varies

ABANDONED MINES: Abandoned Mines

An inventory of land and water impacted by past mining (primarily coal mining) is maintained by OSMRE to provide information needed to implement the Surface Mining Control and Reclamation Act of 1977 (SMCRA). The inventory contains information on the location, type, and extent of AML impacts, as well as, information on the cost associated with the reclamation of those problems. The inventory is based upon field surveys by State, Tribal, and OSMRE program officials. It is dynamic to the extent that it is modified as new problems are identified and existing problems are reclaimed.

Date of Government Version: 03/10/2022
Date Data Arrived at EDR: 03/10/2022
Date Made Active in Reports: 06/14/2022
Number of Days to Update: 96

Source: Department of Interior
Telephone: 202-208-2609
Last EDR Contact: 06/14/2022
Next Scheduled EDR Contact: 09/19/2022
Data Release Frequency: Quarterly

FINDS: Facility Index System/Facility Registry System

Facility Index System. FINDS contains both facility information and 'pointers' to other sources that contain more detail. EDR includes the following FINDS databases in this report: PCS (Permit Compliance System), AIRS (Aerometric Information Retrieval System), DOCKET (Enforcement Docket used to manage and track information on civil judicial enforcement cases for all environmental statutes), FURS (Federal Underground Injection Control), C-DOCKET (Criminal Docket System used to track criminal enforcement actions for all environmental statutes), FFIS (Federal Facilities Information System), STATE (State Environmental Laws and Statutes), and PADS (PCB Activity Data System).

Date of Government Version: 05/13/2022
Date Data Arrived at EDR: 05/18/2022
Date Made Active in Reports: 05/31/2022
Number of Days to Update: 13

Source: EPA
Telephone: (415) 947-8000
Last EDR Contact: 05/18/2022
Next Scheduled EDR Contact: 09/12/2022
Data Release Frequency: Quarterly

ECHO: Enforcement & Compliance History Information

ECHO provides integrated compliance and enforcement information for about 800,000 regulated facilities nationwide.

Date of Government Version: 04/02/2022
Date Data Arrived at EDR: 04/05/2022
Date Made Active in Reports: 06/28/2022
Number of Days to Update: 84

Source: Environmental Protection Agency
Telephone: 202-564-2280
Last EDR Contact: 07/01/2022
Next Scheduled EDR Contact: 10/17/2022
Data Release Frequency: Quarterly

GOVERNMENT RECORDS SEARCHED / DATA CURRENCY TRACKING

DOCKET HWC: Hazardous Waste Compliance Docket Listing

A complete list of the Federal Agency Hazardous Waste Compliance Docket Facilities.

Date of Government Version: 05/06/2021	Source: Environmental Protection Agency
Date Data Arrived at EDR: 05/21/2021	Telephone: 202-564-0527
Date Made Active in Reports: 08/11/2021	Last EDR Contact: 05/19/2022
Number of Days to Update: 82	Next Scheduled EDR Contact: 09/05/2022
	Data Release Frequency: Varies

UXO: Unexploded Ordnance Sites

A listing of unexploded ordnance site locations

Date of Government Version: 12/31/2020	Source: Department of Defense
Date Data Arrived at EDR: 01/11/2022	Telephone: 703-704-1564
Date Made Active in Reports: 02/14/2022	Last EDR Contact: 07/07/2022
Number of Days to Update: 34	Next Scheduled EDR Contact: 10/24/2022
	Data Release Frequency: Varies

FUELS PROGRAM: EPA Fuels Program Registered Listing

This listing includes facilities that are registered under the Part 80 (Code of Federal Regulations) EPA Fuels Programs. All companies now are required to submit new and updated registrations.

Date of Government Version: 05/16/2022	Source: EPA
Date Data Arrived at EDR: 05/17/2022	Telephone: 800-385-6164
Date Made Active in Reports: 07/29/2022	Last EDR Contact: 05/17/2022
Number of Days to Update: 73	Next Scheduled EDR Contact: 08/29/2022
	Data Release Frequency: Quarterly

CA BOND EXP. PLAN: Bond Expenditure Plan

Department of Health Services developed a site-specific expenditure plan as the basis for an appropriation of Hazardous Substance Cleanup Bond Act funds. It is not updated.

Date of Government Version: 01/01/1989	Source: Department of Health Services
Date Data Arrived at EDR: 07/27/1994	Telephone: 916-255-2118
Date Made Active in Reports: 08/02/1994	Last EDR Contact: 05/31/1994
Number of Days to Update: 6	Next Scheduled EDR Contact: N/A
	Data Release Frequency: No Update Planned

CORTESE: "Cortese" Hazardous Waste & Substances Sites List

The sites for the list are designated by the State Water Resource Control Board (LUST), the Integrated Waste Board (SWF/LS), and the Department of Toxic Substances Control (Cal-Sites).

Date of Government Version: 03/21/2022	Source: CAL EPA/Office of Emergency Information
Date Data Arrived at EDR: 03/21/2022	Telephone: 916-323-3400
Date Made Active in Reports: 06/14/2022	Last EDR Contact: 06/21/2022
Number of Days to Update: 85	Next Scheduled EDR Contact: 10/03/2022
	Data Release Frequency: Quarterly

CUPA LIVERMORE-PLEASANTON: CUPA Facility Listing

list of facilities associated with the various CUPA programs in Livermore-Pleasanton

Date of Government Version: 12/07/2021	Source: Livermore-Pleasanton Fire Department
Date Data Arrived at EDR: 05/09/2022	Telephone: 925-454-2361
Date Made Active in Reports: 05/17/2022	Last EDR Contact: 05/09/2022
Number of Days to Update: 8	Next Scheduled EDR Contact: 08/22/2022
	Data Release Frequency: Varies

DRYCLEAN AVAQMD: Antelope Valley Air Quality Management District Drycleaner Listing

A listing of dry cleaners in the Antelope Valley Air Quality Management District.

GOVERNMENT RECORDS SEARCHED / DATA CURRENCY TRACKING

Date of Government Version: 02/24/2022
Date Data Arrived at EDR: 02/25/2022
Date Made Active in Reports: 05/18/2022
Number of Days to Update: 82

Source: Antelope Valley Air Quality Management District
Telephone: 661-723-8070
Last EDR Contact: 05/25/2022
Next Scheduled EDR Contact: 09/12/2022
Data Release Frequency: Varies

DRYCLEANERS: Cleaner Facilities

A list of drycleaner related facilities that have EPA ID numbers. These are facilities with certain SIC codes: power laundries, family and commercial; garment pressing and cleaner's agents; linen supply; coin-operated laundries and cleaning; drycleaning plants, except rugs; carpet and upholster cleaning; industrial launderers; laundry and garment services.

Date of Government Version: 08/27/2021
Date Data Arrived at EDR: 09/01/2021
Date Made Active in Reports: 11/19/2021
Number of Days to Update: 79

Source: Department of Toxic Substance Control
Telephone: 916-327-4498
Last EDR Contact: 06/01/2022
Next Scheduled EDR Contact: 09/12/2022
Data Release Frequency: Annually

DRYCLEAN SOUTH COAST: South Coast Air Quality Management District Drycleaner Listing

A listing of dry cleaners in the South Coast Air Quality Management District

Date of Government Version: 05/20/2022
Date Data Arrived at EDR: 05/20/2022
Date Made Active in Reports: 08/09/2022
Number of Days to Update: 81

Source: South Coast Air Quality Management District
Telephone: 909-396-3211
Last EDR Contact: 05/19/2022
Next Scheduled EDR Contact: 09/05/2022
Data Release Frequency: Varies

EMI: Emissions Inventory Data

Toxics and criteria pollutant emissions data collected by the ARB and local air pollution agencies.

Date of Government Version: 12/31/2019
Date Data Arrived at EDR: 06/10/2021
Date Made Active in Reports: 08/27/2021
Number of Days to Update: 78

Source: California Air Resources Board
Telephone: 916-322-2990
Last EDR Contact: 06/13/2022
Next Scheduled EDR Contact: 09/26/2022
Data Release Frequency: Varies

ENF: Enforcement Action Listing

A listing of Water Board Enforcement Actions. Formal is everything except Oral/Verbal Communication, Notice of Violation, Expedited Payment Letter, and Staff Enforcement Letter.

Date of Government Version: 04/12/2022
Date Data Arrived at EDR: 04/19/2022
Date Made Active in Reports: 05/31/2022
Number of Days to Update: 42

Source: State Water Resources Control Board
Telephone: 916-445-9379
Last EDR Contact: 07/18/2022
Next Scheduled EDR Contact: 10/31/2022
Data Release Frequency: Varies

Financial Assurance 1: Financial Assurance Information Listing

Financial Assurance information

Date of Government Version: 04/19/2022
Date Data Arrived at EDR: 04/29/2022
Date Made Active in Reports: 07/15/2022
Number of Days to Update: 77

Source: Department of Toxic Substances Control
Telephone: 916-255-3628
Last EDR Contact: 07/21/2022
Next Scheduled EDR Contact: 10/31/2022
Data Release Frequency: Varies

Financial Assurance 2: Financial Assurance Information Listing

A listing of financial assurance information for solid waste facilities. Financial assurance is intended to ensure that resources are available to pay for the cost of closure, post-closure care, and corrective measures if the owner or operator of a regulated facility is unable or unwilling to pay.

GOVERNMENT RECORDS SEARCHED / DATA CURRENCY TRACKING

Date of Government Version: 02/23/2022
Date Data Arrived at EDR: 02/24/2022
Date Made Active in Reports: 05/18/2022
Number of Days to Update: 83

Source: California Integrated Waste Management Board
Telephone: 916-341-6066
Last EDR Contact: 08/02/2022
Next Scheduled EDR Contact: 11/21/2022
Data Release Frequency: Varies

HAZNET: Facility and Manifest Data

Facility and Manifest Data. The data is extracted from the copies of hazardous waste manifests received each year by the DTSC. The annual volume of manifests is typically 700,000 - 1,000,000 annually, representing approximately 350,000 - 500,000 shipments. Data are from the manifests submitted without correction, and therefore many contain some invalid values for data elements such as generator ID, TSD ID, waste category, and disposal method. This database begins with calendar year 1993.

Date of Government Version: 12/31/2019
Date Data Arrived at EDR: 04/15/2020
Date Made Active in Reports: 07/02/2020
Number of Days to Update: 78

Source: California Environmental Protection Agency
Telephone: 916-255-1136
Last EDR Contact: 07/05/2022
Next Scheduled EDR Contact: 10/17/2022
Data Release Frequency: Annually

ICE: ICE

Contains data pertaining to the Permitted Facilities with Inspections / Enforcements sites tracked in Envirostor.

Date of Government Version: 05/16/2022
Date Data Arrived at EDR: 05/17/2022
Date Made Active in Reports: 08/03/2022
Number of Days to Update: 78

Source: Department of Toxic Substances Control
Telephone: 877-786-9427
Last EDR Contact: 05/17/2022
Next Scheduled EDR Contact: 08/29/2022
Data Release Frequency: Quarterly

HIST CORTESE: Hazardous Waste & Substance Site List

The sites for the list are designated by the State Water Resource Control Board [LUST], the Integrated Waste Board [SWF/LS], and the Department of Toxic Substances Control [CALSITES]. This listing is no longer updated by the state agency.

Date of Government Version: 04/01/2001
Date Data Arrived at EDR: 01/22/2009
Date Made Active in Reports: 04/08/2009
Number of Days to Update: 76

Source: Department of Toxic Substances Control
Telephone: 916-323-3400
Last EDR Contact: 01/22/2009
Next Scheduled EDR Contact: N/A
Data Release Frequency: No Update Planned

HWP: EnviroStor Permitted Facilities Listing

Detailed information on permitted hazardous waste facilities and corrective action ("cleanups") tracked in EnviroStor.

Date of Government Version: 05/16/2022
Date Data Arrived at EDR: 05/17/2022
Date Made Active in Reports: 08/03/2022
Number of Days to Update: 78

Source: Department of Toxic Substances Control
Telephone: 916-323-3400
Last EDR Contact: 05/17/2022
Next Scheduled EDR Contact: 08/29/2022
Data Release Frequency: Quarterly

HWT: Registered Hazardous Waste Transporter Database

A listing of hazardous waste transporters. In California, unless specifically exempted, it is unlawful for any person to transport hazardous wastes unless the person holds a valid registration issued by DTSC. A hazardous waste transporter registration is valid for one year and is assigned a unique registration number.

Date of Government Version: 04/05/2022
Date Data Arrived at EDR: 04/05/2022
Date Made Active in Reports: 06/27/2022
Number of Days to Update: 83

Source: Department of Toxic Substances Control
Telephone: 916-440-7145
Last EDR Contact: 07/05/2022
Next Scheduled EDR Contact: 10/17/2022
Data Release Frequency: Quarterly

GOVERNMENT RECORDS SEARCHED / DATA CURRENCY TRACKING

MINES: Mines Site Location Listing

A listing of mine site locations from the Office of Mine Reclamation.

Date of Government Version: 03/07/2022	Source: Department of Conservation
Date Data Arrived at EDR: 03/08/2022	Telephone: 916-322-1080
Date Made Active in Reports: 06/01/2022	Last EDR Contact: 06/07/2022
Number of Days to Update: 85	Next Scheduled EDR Contact: 09/19/2022
	Data Release Frequency: Quarterly

MWMP: Medical Waste Management Program Listing

The Medical Waste Management Program (MWMP) ensures the proper handling and disposal of medical waste by permitting and inspecting medical waste Offsite Treatment Facilities (PDF) and Transfer Stations (PDF) throughout the state. MWMP also oversees all Medical Waste Transporters.

Date of Government Version: 02/17/2022	Source: Department of Public Health
Date Data Arrived at EDR: 02/28/2022	Telephone: 916-558-1784
Date Made Active in Reports: 05/25/2022	Last EDR Contact: 05/31/2022
Number of Days to Update: 86	Next Scheduled EDR Contact: 09/12/2022
	Data Release Frequency: Varies

NPDES: NPDES Permits Listing

A listing of NPDES permits, including stormwater.

Date of Government Version: 05/09/2022	Source: State Water Resources Control Board
Date Data Arrived at EDR: 05/09/2022	Telephone: 916-445-9379
Date Made Active in Reports: 07/29/2022	Last EDR Contact: 08/08/2022
Number of Days to Update: 81	Next Scheduled EDR Contact: 11/21/2022
	Data Release Frequency: Quarterly

PEST LIC: Pesticide Regulation Licenses Listing

A listing of licenses and certificates issued by the Department of Pesticide Regulation. The DPR issues licenses and/or certificates to: Persons and businesses that apply or sell pesticides; Pest control dealers and brokers; Persons who advise on agricultural pesticide applications.

Date of Government Version: 02/28/2022	Source: Department of Pesticide Regulation
Date Data Arrived at EDR: 02/28/2022	Telephone: 916-445-4038
Date Made Active in Reports: 05/25/2022	Last EDR Contact: 05/31/2022
Number of Days to Update: 86	Next Scheduled EDR Contact: 09/12/2022
	Data Release Frequency: Quarterly

PROC: Certified Processors Database

A listing of certified processors.

Date of Government Version: 03/07/2022	Source: Department of Conservation
Date Data Arrived at EDR: 03/08/2022	Telephone: 916-323-3836
Date Made Active in Reports: 06/02/2022	Last EDR Contact: 06/07/2022
Number of Days to Update: 86	Next Scheduled EDR Contact: 09/19/2022
	Data Release Frequency: Quarterly

NOTIFY 65: Proposition 65 Records

Listings of all Proposition 65 incidents reported to counties by the State Water Resources Control Board and the Regional Water Quality Control Board. This database is no longer updated by the reporting agency.

Date of Government Version: 03/11/2022	Source: State Water Resources Control Board
Date Data Arrived at EDR: 03/15/2022	Telephone: 916-445-3846
Date Made Active in Reports: 06/08/2022	Last EDR Contact: 06/09/2022
Number of Days to Update: 85	Next Scheduled EDR Contact: 09/26/2022
	Data Release Frequency: No Update Planned

GOVERNMENT RECORDS SEARCHED / DATA CURRENCY TRACKING

UIC: UIC Listing

A listing of wells identified as underground injection wells, in the California Oil and Gas Wells database.

Date of Government Version: 03/07/2022	Source: Department of Conservation
Date Data Arrived at EDR: 03/08/2022	Telephone: 916-445-2408
Date Made Active in Reports: 06/02/2022	Last EDR Contact: 06/07/2022
Number of Days to Update: 86	Next Scheduled EDR Contact: 09/19/2022
	Data Release Frequency: Varies

UIC GEO: Underground Injection Control Sites (GEOTRACKER)

Underground control injection sites

Date of Government Version: 05/23/2022	Source: State Water Resource Control Board
Date Data Arrived at EDR: 05/23/2022	Telephone: 866-480-1028
Date Made Active in Reports: 06/02/2022	Last EDR Contact: 05/23/2022
Number of Days to Update: 10	Next Scheduled EDR Contact: 09/19/2022
	Data Release Frequency: Varies

WASTEWATER PITS: Oil Wastewater Pits Listing

Water officials discovered that oil producers have been dumping chemical-laden wastewater into hundreds of unlined pits that are operating without proper permits. Inspections completed by the Central Valley Regional Water Quality Control Board revealed the existence of previously unidentified waste sites. The water boards review found that more than one-third of the region's active disposal pits are operating without permission.

Date of Government Version: 02/11/2021	Source: RWQCB, Central Valley Region
Date Data Arrived at EDR: 07/01/2021	Telephone: 559-445-5577
Date Made Active in Reports: 09/29/2021	Last EDR Contact: 07/08/2022
Number of Days to Update: 90	Next Scheduled EDR Contact: 10/17/2022
	Data Release Frequency: Varies

WDS: Waste Discharge System

Sites which have been issued waste discharge requirements.

Date of Government Version: 06/19/2007	Source: State Water Resources Control Board
Date Data Arrived at EDR: 06/20/2007	Telephone: 916-341-5227
Date Made Active in Reports: 06/29/2007	Last EDR Contact: 08/09/2022
Number of Days to Update: 9	Next Scheduled EDR Contact: 11/28/2022
	Data Release Frequency: No Update Planned

WIP: Well Investigation Program Case List

Well Investigation Program case in the San Gabriel and San Fernando Valley area.

Date of Government Version: 07/03/2009	Source: Los Angeles Water Quality Control Board
Date Data Arrived at EDR: 07/21/2009	Telephone: 213-576-6726
Date Made Active in Reports: 08/03/2009	Last EDR Contact: 06/14/2022
Number of Days to Update: 13	Next Scheduled EDR Contact: 10/03/2022
	Data Release Frequency: No Update Planned

MILITARY PRIV SITES: Military Privatized Sites (GEOTRACKER)

Military privatized sites

Date of Government Version: 05/23/2022	Source: State Water Resources Control Board
Date Data Arrived at EDR: 05/23/2022	Telephone: 866-480-1028
Date Made Active in Reports: 06/02/2022	Last EDR Contact: 05/23/2022
Number of Days to Update: 10	Next Scheduled EDR Contact: 09/19/2022
	Data Release Frequency: Varies

PROJECT: Project Sites (GEOTRACKER)

Projects sites

GOVERNMENT RECORDS SEARCHED / DATA CURRENCY TRACKING

Date of Government Version: 05/23/2022
Date Data Arrived at EDR: 05/23/2022
Date Made Active in Reports: 06/02/2022
Number of Days to Update: 10

Source: State Water Resources Control Board
Telephone: 866-480-1028
Last EDR Contact: 05/23/2022
Next Scheduled EDR Contact: 09/19/2022
Data Release Frequency: Varies

WDR: Waste Discharge Requirements Listing

In general, the Waste Discharge Requirements (WDRs) Program (sometimes also referred to as the "Non Chapter 15 (Non 15) Program") regulates point discharges that are exempt pursuant to Subsection 20090 of Title 27 and not subject to the Federal Water Pollution Control Act. Exemptions from Title 27 may be granted for nine categories of discharges (e.g., sewage, wastewater, etc.) that meet, and continue to meet, the preconditions listed for each specific exemption. The scope of the WDRs Program also includes the discharge of wastes classified as inert, pursuant to section 20230 of Title 27.

Date of Government Version: 03/07/2022
Date Data Arrived at EDR: 03/08/2022
Date Made Active in Reports: 06/03/2022
Number of Days to Update: 87

Source: State Water Resources Control Board
Telephone: 916-341-5810
Last EDR Contact: 06/07/2022
Next Scheduled EDR Contact: 09/19/2022
Data Release Frequency: Quarterly

CIWQS: California Integrated Water Quality System

The California Integrated Water Quality System (CIWQS) is a computer system used by the State and Regional Water Quality Control Boards to track information about places of environmental interest, manage permits and other orders, track inspections, and manage violations and enforcement activities.

Date of Government Version: 02/28/2022
Date Data Arrived at EDR: 02/28/2022
Date Made Active in Reports: 05/25/2022
Number of Days to Update: 86

Source: State Water Resources Control Board
Telephone: 866-794-4977
Last EDR Contact: 05/31/2022
Next Scheduled EDR Contact: 09/12/2022
Data Release Frequency: Varies

CERS: CalEPA Regulated Site Portal Data

The CalEPA Regulated Site Portal database combines data about environmentally regulated sites and facilities in California into a single database. It combines data from a variety of state and federal databases, and provides an overview of regulated activities across the spectrum of environmental programs for any given location in California. These activities include hazardous materials and waste, state and federal cleanups, impacted ground and surface waters, and toxic materials

Date of Government Version: 04/18/2022
Date Data Arrived at EDR: 04/19/2022
Date Made Active in Reports: 07/12/2022
Number of Days to Update: 84

Source: California Environmental Protection Agency
Telephone: 916-323-2514
Last EDR Contact: 07/18/2022
Next Scheduled EDR Contact: 10/31/2022
Data Release Frequency: Varies

NON-CASE INFO: Non-Case Information Sites (GEOTRACKER)

Non-Case Information sites

Date of Government Version: 05/23/2022
Date Data Arrived at EDR: 05/23/2022
Date Made Active in Reports: 06/02/2022
Number of Days to Update: 10

Source: State Water Resources Control Board
Telephone: 866-480-1028
Last EDR Contact: 05/23/2022
Next Scheduled EDR Contact: 09/19/2022
Data Release Frequency: Varies

OTHER OIL GAS: Other Oil & Gas Projects Sites (GEOTRACKER)

Other Oil & Gas Projects sites

Date of Government Version: 05/23/2022
Date Data Arrived at EDR: 05/23/2022
Date Made Active in Reports: 06/02/2022
Number of Days to Update: 10

Source: State Water Resources Control Board
Telephone: 866-480-1028
Last EDR Contact: 05/23/2022
Next Scheduled EDR Contact: 09/19/2022
Data Release Frequency: Varies

GOVERNMENT RECORDS SEARCHED / DATA CURRENCY TRACKING

PROD WATER PONDS: Produced Water Ponds Sites (GEOTRACKER)

Produced water ponds sites

Date of Government Version: 05/23/2022
Date Data Arrived at EDR: 05/23/2022
Date Made Active in Reports: 06/02/2022
Number of Days to Update: 10

Source: State Water Resources Control Board
Telephone: 866-480-1028
Last EDR Contact: 05/23/2022
Next Scheduled EDR Contact: 09/19/2022
Data Release Frequency: Varies

SAMPLING POINT: Sampling Point ? Public Sites (GEOTRACKER)

Sampling point - public sites

Date of Government Version: 05/23/2022
Date Data Arrived at EDR: 05/23/2022
Date Made Active in Reports: 06/02/2022
Number of Days to Update: 10

Source: State Water Resources Control Board
Telephone: 866-480-1028
Last EDR Contact: 05/23/2022
Next Scheduled EDR Contact: 09/19/2022
Data Release Frequency: Varies

WELL STIM PROJ: Well Stimulation Project (GEOTRACKER)

Includes areas of groundwater monitoring plans, a depiction of the monitoring network, and the facilities, boundaries, and subsurface characteristics of the oilfield and the features (oil and gas wells, produced water ponds, UIC wells, water supply wells, etc?) being monitored

Date of Government Version: 05/23/2022
Date Data Arrived at EDR: 05/23/2022
Date Made Active in Reports: 06/02/2022
Number of Days to Update: 10

Source: State Water Resources Control Board
Telephone: 866-480-1028
Last EDR Contact: 05/23/2022
Next Scheduled EDR Contact: 09/19/2022
Data Release Frequency: Varies

HWTS: Hazardous Waste Tracking System

DTSC maintains the Hazardous Waste Tracking System that stores ID number information since the early 1980s and manifest data since 1993. The system collects both manifest copies from the generator and destination facility.

Date of Government Version: 04/05/2022
Date Data Arrived at EDR: 04/05/2022
Date Made Active in Reports: 04/26/2022
Number of Days to Update: 21

Source: Department of Toxic Substances Control
Telephone: 916-324-2444
Last EDR Contact: 07/06/2022
Next Scheduled EDR Contact: 10/17/2022
Data Release Frequency: Varies

MINES MRDS: Mineral Resources Data System

Mineral Resources Data System

Date of Government Version: 04/06/2018
Date Data Arrived at EDR: 10/21/2019
Date Made Active in Reports: 10/24/2019
Number of Days to Update: 3

Source: USGS
Telephone: 703-648-6533
Last EDR Contact: 05/27/2022
Next Scheduled EDR Contact: 09/05/2022
Data Release Frequency: Varies

PCS INACTIVE: Listing of Inactive PCS Permits

An inactive permit is a facility that has shut down or is no longer discharging.

Date of Government Version: 11/05/2014
Date Data Arrived at EDR: 01/06/2015
Date Made Active in Reports: 05/06/2015
Number of Days to Update: 120

Source: EPA
Telephone: 202-564-2496
Last EDR Contact: 06/28/2022
Next Scheduled EDR Contact: 10/17/2022
Data Release Frequency: Semi-Annually

PCS: Permit Compliance System

PCS is a computerized management information system that contains data on National Pollutant Discharge Elimination System (NPDES) permit holding facilities. PCS tracks the permit, compliance, and enforcement status of NPDES facilities.

GOVERNMENT RECORDS SEARCHED / DATA CURRENCY TRACKING

Date of Government Version: 07/14/2011
Date Data Arrived at EDR: 08/05/2011
Date Made Active in Reports: 09/29/2011
Number of Days to Update: 55

Source: EPA, Office of Water
Telephone: 202-564-2496
Last EDR Contact: 06/28/2022
Next Scheduled EDR Contact: 10/17/2022
Data Release Frequency: Semi-Annually

PCS ENF: Enforcement data

No description is available for this data

Date of Government Version: 12/31/2014
Date Data Arrived at EDR: 02/05/2015
Date Made Active in Reports: 03/06/2015
Number of Days to Update: 29

Source: EPA
Telephone: 202-564-2497
Last EDR Contact: 06/28/2022
Next Scheduled EDR Contact: 10/17/2022
Data Release Frequency: Varies

EDR HIGH RISK HISTORICAL RECORDS

EDR Exclusive Records

EDR MGP: EDR Proprietary Manufactured Gas Plants

The EDR Proprietary Manufactured Gas Plant Database includes records of coal gas plants (manufactured gas plants) compiled by EDR's researchers. Manufactured gas sites were used in the United States from the 1800's to 1950's to produce a gas that could be distributed and used as fuel. These plants used whale oil, rosin, coal, or a mixture of coal, oil, and water that also produced a significant amount of waste. Many of the byproducts of the gas production, such as coal tar (oily waste containing volatile and non-volatile chemicals), sludges, oils and other compounds are potentially hazardous to human health and the environment. The byproduct from this process was frequently disposed of directly at the plant site and can remain or spread slowly, serving as a continuous source of soil and groundwater contamination.

Date of Government Version: N/A
Date Data Arrived at EDR: N/A
Date Made Active in Reports: N/A
Number of Days to Update: N/A

Source: EDR, Inc.
Telephone: N/A
Last EDR Contact: N/A
Next Scheduled EDR Contact: N/A
Data Release Frequency: No Update Planned

EDR Hist Auto: EDR Exclusive Historical Auto Stations

EDR has searched selected national collections of business directories and has collected listings of potential gas station/filling station/service station sites that were available to EDR researchers. EDR's review was limited to those categories of sources that might, in EDR's opinion, include gas station/filling station/service station establishments. The categories reviewed included, but were not limited to gas, gas station, gasoline station, filling station, auto, automobile repair, auto service station, service station, etc. This database falls within a category of information EDR classifies as "High Risk Historical Records", or HRHR. EDR's HRHR effort presents unique and sometimes proprietary data about past sites and operations that typically create environmental concerns, but may not show up in current government records searches.

Date of Government Version: N/A
Date Data Arrived at EDR: N/A
Date Made Active in Reports: N/A
Number of Days to Update: N/A

Source: EDR, Inc.
Telephone: N/A
Last EDR Contact: N/A
Next Scheduled EDR Contact: N/A
Data Release Frequency: Varies

EDR Hist Cleaner: EDR Exclusive Historical Cleaners

EDR has searched selected national collections of business directories and has collected listings of potential dry cleaner sites that were available to EDR researchers. EDR's review was limited to those categories of sources that might, in EDR's opinion, include dry cleaning establishments. The categories reviewed included, but were not limited to dry cleaners, cleaners, laundry, laundromat, cleaning/laundry, wash & dry etc. This database falls within a category of information EDR classifies as "High Risk Historical Records", or HRHR. EDR's HRHR effort presents unique and sometimes proprietary data about past sites and operations that typically create environmental concerns, but may not show up in current government records searches.

GOVERNMENT RECORDS SEARCHED / DATA CURRENCY TRACKING

Date of Government Version: N/A
Date Data Arrived at EDR: N/A
Date Made Active in Reports: N/A
Number of Days to Update: N/A

Source: EDR, Inc.
Telephone: N/A
Last EDR Contact: N/A
Next Scheduled EDR Contact: N/A
Data Release Frequency: Varies

EDR RECOVERED GOVERNMENT ARCHIVES

Exclusive Recovered Govt. Archives

RGA LF: Recovered Government Archive Solid Waste Facilities List

The EDR Recovered Government Archive Landfill database provides a list of landfills derived from historical databases and includes many records that no longer appear in current government lists. Compiled from Records formerly available from the Department of Resources Recycling and Recovery in California.

Date of Government Version: N/A
Date Data Arrived at EDR: 07/01/2013
Date Made Active in Reports: 01/13/2014
Number of Days to Update: 196

Source: Department of Resources Recycling and Recovery
Telephone: N/A
Last EDR Contact: 06/01/2012
Next Scheduled EDR Contact: N/A
Data Release Frequency: Varies

RGA LUST: Recovered Government Archive Leaking Underground Storage Tank

The EDR Recovered Government Archive Leaking Underground Storage Tank database provides a list of LUST incidents derived from historical databases and includes many records that no longer appear in current government lists. Compiled from Records formerly available from the State Water Resources Control Board in California.

Date of Government Version: N/A
Date Data Arrived at EDR: 07/01/2013
Date Made Active in Reports: 12/30/2013
Number of Days to Update: 182

Source: State Water Resources Control Board
Telephone: N/A
Last EDR Contact: 06/01/2012
Next Scheduled EDR Contact: N/A
Data Release Frequency: Varies

COUNTY RECORDS

ALAMEDA COUNTY:

CS ALAMEDA: Contaminated Sites

A listing of contaminated sites overseen by the Toxic Release Program (oil and groundwater contamination from chemical releases and spills) and the Leaking Underground Storage Tank Program (soil and ground water contamination from leaking petroleum USTs).

Date of Government Version: 01/09/2019
Date Data Arrived at EDR: 01/11/2019
Date Made Active in Reports: 03/05/2019
Number of Days to Update: 53

Source: Alameda County Environmental Health Services
Telephone: 510-567-6700
Last EDR Contact: 06/28/2022
Next Scheduled EDR Contact: 10/17/2022
Data Release Frequency: Semi-Annually

UST ALAMEDA: Underground Tanks

Underground storage tank sites located in Alameda county.

Date of Government Version: 06/29/2022
Date Data Arrived at EDR: 06/29/2022
Date Made Active in Reports: 07/21/2022
Number of Days to Update: 22

Source: Alameda County Environmental Health Services
Telephone: 510-567-6700
Last EDR Contact: 06/29/2022
Next Scheduled EDR Contact: 10/17/2022
Data Release Frequency: Semi-Annually

AMADOR COUNTY:

GOVERNMENT RECORDS SEARCHED / DATA CURRENCY TRACKING

CUPA AMADOR: CUPA Facility List Cupa Facility List

Date of Government Version: 07/22/2022
Date Data Arrived at EDR: 07/27/2022
Date Made Active in Reports: 08/01/2022
Number of Days to Update: 5

Source: Amador County Environmental Health
Telephone: 209-223-6439
Last EDR Contact: 07/26/2022
Next Scheduled EDR Contact: 11/14/2022
Data Release Frequency: Varies

BUTTE COUNTY:

CUPA BUTTE: CUPA Facility Listing Cupa facility list.

Date of Government Version: 04/21/2017
Date Data Arrived at EDR: 04/25/2017
Date Made Active in Reports: 08/09/2017
Number of Days to Update: 106

Source: Public Health Department
Telephone: 530-538-7149
Last EDR Contact: 06/28/2022
Next Scheduled EDR Contact: 10/17/2022
Data Release Frequency: No Update Planned

CALVERAS COUNTY:

CUPA CALVERAS: CUPA Facility Listing Cupa Facility Listing

Date of Government Version: 03/17/2022
Date Data Arrived at EDR: 03/18/2022
Date Made Active in Reports: 06/08/2022
Number of Days to Update: 82

Source: Calveras County Environmental Health
Telephone: 209-754-6399
Last EDR Contact: 06/14/2022
Next Scheduled EDR Contact: 10/03/2022
Data Release Frequency: Quarterly

COLUSA COUNTY:

CUPA COLUSA: CUPA Facility List Cupa facility list.

Date of Government Version: 04/06/2020
Date Data Arrived at EDR: 04/23/2020
Date Made Active in Reports: 07/10/2020
Number of Days to Update: 78

Source: Health & Human Services
Telephone: 530-458-0396
Last EDR Contact: 07/26/2022
Next Scheduled EDR Contact: 11/14/2022
Data Release Frequency: Semi-Annually

CONTRA COSTA COUNTY:

SL CONTRA COSTA: Site List

List includes sites from the underground tank, hazardous waste generator and business plan/2185 programs.

Date of Government Version: 04/21/2022
Date Data Arrived at EDR: 04/22/2022
Date Made Active in Reports: 07/12/2022
Number of Days to Update: 81

Source: Contra Costa Health Services Department
Telephone: 925-646-2286
Last EDR Contact: 07/19/2022
Next Scheduled EDR Contact: 11/07/2022
Data Release Frequency: Semi-Annually

DEL NORTE COUNTY:

GOVERNMENT RECORDS SEARCHED / DATA CURRENCY TRACKING

CUPA DEL NORTE: CUPA Facility List Cupa Facility list

Date of Government Version: 05/04/2022
Date Data Arrived at EDR: 05/06/2022
Date Made Active in Reports: 07/28/2022
Number of Days to Update: 83

Source: Del Norte County Environmental Health Division
Telephone: 707-465-0426
Last EDR Contact: 07/19/2022
Next Scheduled EDR Contact: 11/07/2022
Data Release Frequency: Varies

EL DORADO COUNTY:

CUPA EL DORADO: CUPA Facility List CUPA facility list.

Date of Government Version: 02/16/2022
Date Data Arrived at EDR: 02/17/2022
Date Made Active in Reports: 05/10/2022
Number of Days to Update: 82

Source: El Dorado County Environmental Management Department
Telephone: 530-621-6623
Last EDR Contact: 07/20/2022
Next Scheduled EDR Contact: 11/07/2022
Data Release Frequency: Varies

FRESNO COUNTY:

CUPA FRESNO: CUPA Resources List

Certified Unified Program Agency. CUPA's are responsible for implementing a unified hazardous materials and hazardous waste management regulatory program. The agency provides oversight of businesses that deal with hazardous materials, operate underground storage tanks or aboveground storage tanks.

Date of Government Version: 06/28/2021
Date Data Arrived at EDR: 12/21/2021
Date Made Active in Reports: 03/03/2022
Number of Days to Update: 72

Source: Dept. of Community Health
Telephone: 559-445-3271
Last EDR Contact: 07/01/2022
Next Scheduled EDR Contact: 10/10/2022
Data Release Frequency: Semi-Annually

GLENN COUNTY:

CUPA GLENN: CUPA Facility List Cupa facility list

Date of Government Version: 01/22/2018
Date Data Arrived at EDR: 01/24/2018
Date Made Active in Reports: 03/14/2018
Number of Days to Update: 49

Source: Glenn County Air Pollution Control District
Telephone: 830-934-6500
Last EDR Contact: 07/12/2022
Next Scheduled EDR Contact: 10/31/2022
Data Release Frequency: No Update Planned

HUMBOLDT COUNTY:

CUPA HUMBOLDT: CUPA Facility List CUPA facility list.

Date of Government Version: 08/12/2021
Date Data Arrived at EDR: 08/12/2021
Date Made Active in Reports: 11/08/2021
Number of Days to Update: 88

Source: Humboldt County Environmental Health
Telephone: N/A
Last EDR Contact: 08/09/2022
Next Scheduled EDR Contact: 11/28/2022
Data Release Frequency: Semi-Annually

IMPERIAL COUNTY:

GOVERNMENT RECORDS SEARCHED / DATA CURRENCY TRACKING

CUPA IMPERIAL: CUPA Facility List Cupa facility list.

Date of Government Version: 04/18/2022
Date Data Arrived at EDR: 04/19/2022
Date Made Active in Reports: 07/12/2022
Number of Days to Update: 84

Source: San Diego Border Field Office
Telephone: 760-339-2777
Last EDR Contact: 07/13/2022
Next Scheduled EDR Contact: 10/31/2022
Data Release Frequency: Varies

INYO COUNTY:

CUPA INYO: CUPA Facility List Cupa facility list.

Date of Government Version: 04/02/2018
Date Data Arrived at EDR: 04/03/2018
Date Made Active in Reports: 06/14/2018
Number of Days to Update: 72

Source: Inyo County Environmental Health Services
Telephone: 760-878-0238
Last EDR Contact: 08/09/2022
Next Scheduled EDR Contact: 11/28/2022
Data Release Frequency: Varies

KERN COUNTY:

CUPA KERN: CUPA Facility List

A listing of sites included in the Kern County Hazardous Material Business Plan.

Date of Government Version: 05/06/2022
Date Data Arrived at EDR: 05/12/2022
Date Made Active in Reports: 08/01/2022
Number of Days to Update: 81

Source: Kern County Public Health
Telephone: 661-321-3000
Last EDR Contact: 08/09/2022
Next Scheduled EDR Contact: 11/14/2022
Data Release Frequency: Varies

UST KERN: Underground Storage Tank Sites & Tank Listing Kern County Sites and Tanks Listing.

Date of Government Version: 05/06/2022
Date Data Arrived at EDR: 05/12/2022
Date Made Active in Reports: 08/01/2022
Number of Days to Update: 81

Source: Kern County Environment Health Services Department
Telephone: 661-862-8700
Last EDR Contact: 08/09/2022
Next Scheduled EDR Contact: 11/14/2022
Data Release Frequency: Quarterly

KINGS COUNTY:

CUPA KINGS: CUPA Facility List

A listing of sites included in the county's Certified Unified Program Agency database. California's Secretary for Environmental Protection established the unified hazardous materials and hazardous waste regulatory program as required by chapter 6.11 of the California Health and Safety Code. The Unified Program consolidates the administration, permits, inspections, and enforcement activities.

Date of Government Version: 12/03/2020
Date Data Arrived at EDR: 01/26/2021
Date Made Active in Reports: 04/14/2021
Number of Days to Update: 78

Source: Kings County Department of Public Health
Telephone: 559-584-1411
Last EDR Contact: 08/09/2022
Next Scheduled EDR Contact: 11/28/2022
Data Release Frequency: Varies

LAKE COUNTY:

GOVERNMENT RECORDS SEARCHED / DATA CURRENCY TRACKING

CUPA LAKE: CUPA Facility List Cupa facility list

Date of Government Version: 02/10/2022
Date Data Arrived at EDR: 02/11/2022
Date Made Active in Reports: 05/04/2022
Number of Days to Update: 82

Source: Lake County Environmental Health
Telephone: 707-263-1164
Last EDR Contact: 07/07/2022
Next Scheduled EDR Contact: 10/24/2022
Data Release Frequency: Varies

LASSEN COUNTY:

CUPA LASSEN: CUPA Facility List Cupa facility list

Date of Government Version: 07/31/2020
Date Data Arrived at EDR: 08/21/2020
Date Made Active in Reports: 11/09/2020
Number of Days to Update: 80

Source: Lassen County Environmental Health
Telephone: 530-251-8528
Last EDR Contact: 07/12/2022
Next Scheduled EDR Contact: 10/31/2022
Data Release Frequency: Varies

LOS ANGELES COUNTY:

AOCONCERN: Key Areas of Concerns in Los Angeles County

San Gabriel Valley areas where VOC contamination is at or above the MCL as designated by region 9 EPA office. Date of Government Version: 3/30/2009 Exide Site area is a cleanup plan of lead-impacted soil surrounding the former Exide Facility as designated by the DTSC. Date of Government Version: 7/17/2017

Date of Government Version: 03/30/2009
Date Data Arrived at EDR: 03/31/2009
Date Made Active in Reports: 10/23/2009
Number of Days to Update: 206

Source: N/A
Telephone: N/A
Last EDR Contact: 06/09/2022
Next Scheduled EDR Contact: 09/26/2022
Data Release Frequency: No Update Planned

HMS LOS ANGELES: HMS: Street Number List

Industrial Waste and Underground Storage Tank Sites.

Date of Government Version: 04/04/2022
Date Data Arrived at EDR: 04/05/2022
Date Made Active in Reports: 04/13/2022
Number of Days to Update: 8

Source: Department of Public Works
Telephone: 626-458-3517
Last EDR Contact: 06/29/2022
Next Scheduled EDR Contact: 10/17/2022
Data Release Frequency: Semi-Annually

LF LOS ANGELES: List of Solid Waste Facilities Solid Waste Facilities in Los Angeles County.

Date of Government Version: 04/11/2022
Date Data Arrived at EDR: 04/12/2022
Date Made Active in Reports: 07/05/2022
Number of Days to Update: 84

Source: La County Department of Public Works
Telephone: 818-458-5185
Last EDR Contact: 07/11/2022
Next Scheduled EDR Contact: 10/24/2022
Data Release Frequency: Varies

LF LOS ANGELES CITY: City of Los Angeles Landfills

Landfills owned and maintained by the City of Los Angeles.

Date of Government Version: 01/01/2022
Date Data Arrived at EDR: 01/21/2022
Date Made Active in Reports: 04/11/2022
Number of Days to Update: 80

Source: Engineering & Construction Division
Telephone: 213-473-7869
Last EDR Contact: 07/06/2022
Next Scheduled EDR Contact: 10/24/2022
Data Release Frequency: Varies

GOVERNMENT RECORDS SEARCHED / DATA CURRENCY TRACKING

LOS ANGELES AST: Active & Inactive AST Inventory

A listing of active & inactive above ground petroleum storage tank site locations, located in the City of Los Angeles.

Date of Government Version: 06/01/2019	Source: Los Angeles Fire Department
Date Data Arrived at EDR: 06/25/2019	Telephone: 213-978-3800
Date Made Active in Reports: 08/22/2019	Last EDR Contact: 06/14/2022
Number of Days to Update: 58	Next Scheduled EDR Contact: 10/03/2022
	Data Release Frequency: Varies

LOS ANGELES CO LF METHANE: Methane Producing Landfills

This data was created on April 30, 2012 to represent known disposal sites in Los Angeles County that may produce and emanate methane gas. The shapefile contains disposal sites within Los Angeles County that once accepted degradable refuse material. Information used to create this data was extracted from a landfill survey performed by County Engineers (Major Waste System Map, 1973) as well as historical records from CalRecycle, Regional Water Quality Control Board, and Los Angeles County Department of Public Health

Date of Government Version: 01/10/2022	Source: Los Angeles County Department of Public Works
Date Data Arrived at EDR: 01/12/2022	Telephone: 626-458-6973
Date Made Active in Reports: 04/04/2022	Last EDR Contact: 07/06/2022
Number of Days to Update: 82	Next Scheduled EDR Contact: 10/24/2022
	Data Release Frequency: No Update Planned

LOS ANGELES HM: Active & Inactive Hazardous Materials Inventory

A listing of active & inactive hazardous materials facility locations, located in the City of Los Angeles.

Date of Government Version: 01/13/2022	Source: Los Angeles Fire Department
Date Data Arrived at EDR: 03/21/2022	Telephone: 213-978-3800
Date Made Active in Reports: 06/15/2022	Last EDR Contact: 06/24/2022
Number of Days to Update: 86	Next Scheduled EDR Contact: 10/03/2022
	Data Release Frequency: Varies

LOS ANGELES UST: Active & Inactive UST Inventory

A listing of active & inactive underground storage tank site locations and underground storage tank historical sites, located in the City of Los Angeles.

Date of Government Version: 01/13/2022	Source: Los Angeles Fire Department
Date Data Arrived at EDR: 03/21/2022	Telephone: 213-978-3800
Date Made Active in Reports: 06/15/2022	Last EDR Contact: 06/24/2022
Number of Days to Update: 86	Next Scheduled EDR Contact: 10/03/2022
	Data Release Frequency: Varies

SITE MIT LOS ANGELES: Site Mitigation List

Industrial sites that have had some sort of spill or complaint.

Date of Government Version: 05/26/2021	Source: Community Health Services
Date Data Arrived at EDR: 07/09/2021	Telephone: 323-890-7806
Date Made Active in Reports: 09/29/2021	Last EDR Contact: 07/14/2022
Number of Days to Update: 82	Next Scheduled EDR Contact: 10/24/2022
	Data Release Frequency: Annually

UST EL SEGUNDO: City of El Segundo Underground Storage Tank

Underground storage tank sites located in El Segundo city.

Date of Government Version: 01/21/2017	Source: City of El Segundo Fire Department
Date Data Arrived at EDR: 04/19/2017	Telephone: 310-524-2236
Date Made Active in Reports: 05/10/2017	Last EDR Contact: 07/06/2022
Number of Days to Update: 21	Next Scheduled EDR Contact: 10/24/2022
	Data Release Frequency: No Update Planned

GOVERNMENT RECORDS SEARCHED / DATA CURRENCY TRACKING

UST LONG BEACH: City of Long Beach Underground Storage Tank
Underground storage tank sites located in the city of Long Beach.

Date of Government Version: 04/22/2019	Source: City of Long Beach Fire Department
Date Data Arrived at EDR: 04/23/2019	Telephone: 562-570-2563
Date Made Active in Reports: 06/27/2019	Last EDR Contact: 07/12/2022
Number of Days to Update: 65	Next Scheduled EDR Contact: 10/31/2022
	Data Release Frequency: Varies

UST TORRANCE: City of Torrance Underground Storage Tank
Underground storage tank sites located in the city of Torrance.

Date of Government Version: 04/20/2022	Source: City of Torrance Fire Department
Date Data Arrived at EDR: 04/21/2022	Telephone: 310-618-2973
Date Made Active in Reports: 07/12/2022	Last EDR Contact: 07/13/2022
Number of Days to Update: 82	Next Scheduled EDR Contact: 10/31/2022
	Data Release Frequency: Semi-Annually

MADERA COUNTY:

CUPA MADERA: CUPA Facility List

A listing of sites included in the county's Certified Unified Program Agency database. California's Secretary for Environmental Protection established the unified hazardous materials and hazardous waste regulatory program as required by chapter 6.11 of the California Health and Safety Code. The Unified Program consolidates the administration, permits, inspections, and enforcement activities.

Date of Government Version: 08/10/2020	Source: Madera County Environmental Health
Date Data Arrived at EDR: 08/12/2020	Telephone: 559-675-7823
Date Made Active in Reports: 10/23/2020	Last EDR Contact: 08/09/2022
Number of Days to Update: 72	Next Scheduled EDR Contact: 11/28/2022
	Data Release Frequency: Varies

MARIN COUNTY:

UST MARIN: Underground Storage Tank Sites
Currently permitted USTs in Marin County.

Date of Government Version: 09/26/2018	Source: Public Works Department Waste Management
Date Data Arrived at EDR: 10/04/2018	Telephone: 415-473-6647
Date Made Active in Reports: 11/02/2018	Last EDR Contact: 06/22/2022
Number of Days to Update: 29	Next Scheduled EDR Contact: 10/10/2022
	Data Release Frequency: Semi-Annually

MENDOCINO COUNTY:

UST MENDOCINO: Mendocino County UST Database
A listing of underground storage tank locations in Mendocino County.

Date of Government Version: 09/22/2021	Source: Department of Public Health
Date Data Arrived at EDR: 11/18/2021	Telephone: 707-463-4466
Date Made Active in Reports: 11/22/2021	Last EDR Contact: 05/19/2022
Number of Days to Update: 4	Next Scheduled EDR Contact: 09/05/2022
	Data Release Frequency: Annually

MERCED COUNTY:

GOVERNMENT RECORDS SEARCHED / DATA CURRENCY TRACKING

CUPA MERCED: CUPA Facility List CUPA facility list.

Date of Government Version: 02/15/2022
Date Data Arrived at EDR: 02/17/2022
Date Made Active in Reports: 05/11/2022
Number of Days to Update: 83

Source: Merced County Environmental Health
Telephone: 209-381-1094
Last EDR Contact: 08/09/2022
Next Scheduled EDR Contact: 11/28/2022
Data Release Frequency: Varies

MONO COUNTY:

CUPA MONO: CUPA Facility List CUPA Facility List

Date of Government Version: 02/22/2021
Date Data Arrived at EDR: 03/02/2021
Date Made Active in Reports: 05/19/2021
Number of Days to Update: 78

Source: Mono County Health Department
Telephone: 760-932-5580
Last EDR Contact: 05/19/2022
Next Scheduled EDR Contact: 09/05/2022
Data Release Frequency: Varies

MONTEREY COUNTY:

CUPA MONTEREY: CUPA Facility Listing CUPA Program listing from the Environmental Health Division.

Date of Government Version: 10/04/2021
Date Data Arrived at EDR: 10/06/2021
Date Made Active in Reports: 12/29/2021
Number of Days to Update: 84

Source: Monterey County Health Department
Telephone: 831-796-1297
Last EDR Contact: 08/02/2022
Next Scheduled EDR Contact: 10/10/2022
Data Release Frequency: Varies

NAPA COUNTY:

LUST NAPA: Sites With Reported Contamination A listing of leaking underground storage tank sites located in Napa county.

Date of Government Version: 01/09/2017
Date Data Arrived at EDR: 01/11/2017
Date Made Active in Reports: 03/02/2017
Number of Days to Update: 50

Source: Napa County Department of Environmental Management
Telephone: 707-253-4269
Last EDR Contact: 05/19/2022
Next Scheduled EDR Contact: 09/05/2022
Data Release Frequency: No Update Planned

UST NAPA: Closed and Operating Underground Storage Tank Sites Underground storage tank sites located in Napa county.

Date of Government Version: 09/05/2019
Date Data Arrived at EDR: 09/09/2019
Date Made Active in Reports: 10/31/2019
Number of Days to Update: 52

Source: Napa County Department of Environmental Management
Telephone: 707-253-4269
Last EDR Contact: 05/19/2022
Next Scheduled EDR Contact: 09/05/2022
Data Release Frequency: No Update Planned

NEVADA COUNTY:

CUPA NEVADA: CUPA Facility List CUPA facility list.

GOVERNMENT RECORDS SEARCHED / DATA CURRENCY TRACKING

Date of Government Version: 07/21/2022
Date Data Arrived at EDR: 07/25/2022
Date Made Active in Reports: 07/28/2022
Number of Days to Update: 3

Source: Community Development Agency
Telephone: 530-265-1467
Last EDR Contact: 07/19/2022
Next Scheduled EDR Contact: 11/07/2022
Data Release Frequency: Varies

ORANGE COUNTY:

IND_SITE ORANGE: List of Industrial Site Cleanups
Petroleum and non-petroleum spills.

Date of Government Version: 04/08/2022
Date Data Arrived at EDR: 05/09/2022
Date Made Active in Reports: 07/28/2022
Number of Days to Update: 80

Source: Health Care Agency
Telephone: 714-834-3446
Last EDR Contact: 07/29/2022
Next Scheduled EDR Contact: 11/14/2022
Data Release Frequency: Annually

LUST ORANGE: List of Underground Storage Tank Cleanups
Orange County Underground Storage Tank Cleanups (LUST).

Date of Government Version: 04/08/2022
Date Data Arrived at EDR: 05/18/2022
Date Made Active in Reports: 08/03/2022
Number of Days to Update: 77

Source: Health Care Agency
Telephone: 714-834-3446
Last EDR Contact: 07/29/2022
Next Scheduled EDR Contact: 11/14/2022
Data Release Frequency: Quarterly

UST ORANGE: List of Underground Storage Tank Facilities
Orange County Underground Storage Tank Facilities (UST).

Date of Government Version: 04/08/2022
Date Data Arrived at EDR: 05/03/2022
Date Made Active in Reports: 07/20/2022
Number of Days to Update: 78

Source: Health Care Agency
Telephone: 714-834-3446
Last EDR Contact: 08/01/2022
Next Scheduled EDR Contact: 11/14/2022
Data Release Frequency: Quarterly

PLACER COUNTY:

MS PLACER: Master List of Facilities
List includes aboveground tanks, underground tanks and cleanup sites.

Date of Government Version: 05/25/2022
Date Data Arrived at EDR: 05/26/2022
Date Made Active in Reports: 06/01/2022
Number of Days to Update: 6

Source: Placer County Health and Human Services
Telephone: 530-745-2363
Last EDR Contact: 05/25/2022
Next Scheduled EDR Contact: 09/12/2022
Data Release Frequency: Semi-Annually

PLUMAS COUNTY:

CUPA PLUMAS: CUPA Facility List
Plumas County CUPA Program facilities.

Date of Government Version: 03/31/2019
Date Data Arrived at EDR: 04/23/2019
Date Made Active in Reports: 06/26/2019
Number of Days to Update: 64

Source: Plumas County Environmental Health
Telephone: 530-283-6355
Last EDR Contact: 07/12/2022
Next Scheduled EDR Contact: 10/31/2022
Data Release Frequency: Varies

RIVERSIDE COUNTY:

GOVERNMENT RECORDS SEARCHED / DATA CURRENCY TRACKING

LUST RIVERSIDE: Listing of Underground Tank Cleanup Sites

Riverside County Underground Storage Tank Cleanup Sites (LUST).

Date of Government Version: 03/31/2022
Date Data Arrived at EDR: 03/31/2022
Date Made Active in Reports: 04/08/2022
Number of Days to Update: 8

Source: Department of Environmental Health
Telephone: 951-358-5055
Last EDR Contact: 06/09/2022
Next Scheduled EDR Contact: 09/26/2022
Data Release Frequency: Quarterly

UST RIVERSIDE: Underground Storage Tank Tank List

Underground storage tank sites located in Riverside county.

Date of Government Version: 03/31/2022
Date Data Arrived at EDR: 03/31/2022
Date Made Active in Reports: 04/08/2022
Number of Days to Update: 8

Source: Department of Environmental Health
Telephone: 951-358-5055
Last EDR Contact: 06/09/2022
Next Scheduled EDR Contact: 09/26/2022
Data Release Frequency: Quarterly

SACRAMENTO COUNTY:

CS SACRAMENTO: Toxic Site Clean-Up List

List of sites where unauthorized releases of potentially hazardous materials have occurred.

Date of Government Version: 06/18/2021
Date Data Arrived at EDR: 09/28/2021
Date Made Active in Reports: 12/14/2021
Number of Days to Update: 77

Source: Sacramento County Environmental Management
Telephone: 916-875-8406
Last EDR Contact: 06/30/2022
Next Scheduled EDR Contact: 10/10/2022
Data Release Frequency: Quarterly

ML SACRAMENTO: Master Hazardous Materials Facility List

Any business that has hazardous materials on site - hazardous material storage sites, underground storage tanks, waste generators.

Date of Government Version: 05/04/2022
Date Data Arrived at EDR: 06/30/2022
Date Made Active in Reports: 07/05/2022
Number of Days to Update: 5

Source: Sacramento County Environmental Management
Telephone: 916-875-8406
Last EDR Contact: 06/30/2022
Next Scheduled EDR Contact: 10/10/2022
Data Release Frequency: Quarterly

SAN BENITO COUNTY:

CUPA SAN BENITO: CUPA Facility List

Cupa facility list

Date of Government Version: 04/29/2022
Date Data Arrived at EDR: 04/29/2022
Date Made Active in Reports: 05/05/2022
Number of Days to Update: 6

Source: San Benito County Environmental Health
Telephone: N/A
Last EDR Contact: 07/26/2022
Next Scheduled EDR Contact: 11/14/2022
Data Release Frequency: Varies

SAN BERNARDINO COUNTY:

PERMITS SAN BERNARDINO: Hazardous Material Permits

This listing includes underground storage tanks, medical waste handlers/generators, hazardous materials handlers, hazardous waste generators, and waste oil generators/handlers.

GOVERNMENT RECORDS SEARCHED / DATA CURRENCY TRACKING

Date of Government Version: 05/12/2022
Date Data Arrived at EDR: 05/12/2022
Date Made Active in Reports: 05/18/2022
Number of Days to Update: 6

Source: San Bernardino County Fire Department Hazardous Materials Division
Telephone: 909-387-3041
Last EDR Contact: 07/26/2022
Next Scheduled EDR Contact: 11/14/2022
Data Release Frequency: Quarterly

SAN DIEGO COUNTY:

HMMD SAN DIEGO: Hazardous Materials Management Division Database

The database includes: HE58 - This report contains the business name, site address, business phone number, establishment 'H' permit number, type of permit, and the business status. HE17 - In addition to providing the same information provided in the HE58 listing, HE17 provides inspection dates, violations received by the establishment, hazardous waste generated, the quantity, method of storage, treatment/disposal of waste and the hauler, and information on underground storage tanks. Unauthorized Release List - Includes a summary of environmental contamination cases in San Diego County (underground tank cases, non-tank cases, groundwater contamination, and soil contamination are included.)

Date of Government Version: 02/28/2022
Date Data Arrived at EDR: 02/28/2022
Date Made Active in Reports: 05/25/2022
Number of Days to Update: 86

Source: Hazardous Materials Management Division
Telephone: 619-338-2268
Last EDR Contact: 05/31/2022
Next Scheduled EDR Contact: 09/12/2022
Data Release Frequency: Quarterly

LF SAN DIEGO: Solid Waste Facilities

San Diego County Solid Waste Facilities.

Date of Government Version: 10/27/2021
Date Data Arrived at EDR: 03/04/2022
Date Made Active in Reports: 05/31/2022
Number of Days to Update: 88

Source: Department of Health Services
Telephone: 619-338-2209
Last EDR Contact: 07/12/2022
Next Scheduled EDR Contact: 10/31/2022
Data Release Frequency: Varies

SAN DIEGO CO LOP: Local Oversight Program Listing

A listing of all LOP release sites that are or were under the County of San Diego's jurisdiction. Included are closed or transferred cases, open cases, and cases that did not have a case type indicated. The cases without a case type are mostly complaints; however, some of them could be LOP cases.

Date of Government Version: 07/22/2021
Date Data Arrived at EDR: 10/19/2021
Date Made Active in Reports: 01/13/2022
Number of Days to Update: 86

Source: Department of Environmental Health
Telephone: 858-505-6874
Last EDR Contact: 07/13/2022
Next Scheduled EDR Contact: 10/31/2022
Data Release Frequency: Varies

SAN DIEGO CO SAM: Environmental Case Listing

The listing contains all underground tank release cases and projects pertaining to properties contaminated with hazardous substances that are actively under review by the Site Assessment and Mitigation Program.

Date of Government Version: 03/23/2010
Date Data Arrived at EDR: 06/15/2010
Date Made Active in Reports: 07/09/2010
Number of Days to Update: 24

Source: San Diego County Department of Environmental Health
Telephone: 619-338-2371
Last EDR Contact: 05/25/2022
Next Scheduled EDR Contact: 09/12/2022
Data Release Frequency: No Update Planned

SAN FRANCISCO COUNTY:

CUPA SAN FRANCISCO CO: CUPA Facility Listing
Cupa facilities

GOVERNMENT RECORDS SEARCHED / DATA CURRENCY TRACKING

Date of Government Version: 05/05/2022
Date Data Arrived at EDR: 05/06/2022
Date Made Active in Reports: 07/28/2022
Number of Days to Update: 83

Source: San Francisco County Department of Environmental Health
Telephone: 415-252-3896
Last EDR Contact: 07/26/2022
Next Scheduled EDR Contact: 11/14/2022
Data Release Frequency: Varies

LUST SAN FRANCISCO: Local Oversight Facilities

A listing of leaking underground storage tank sites located in San Francisco county.

Date of Government Version: 09/19/2008
Date Data Arrived at EDR: 09/19/2008
Date Made Active in Reports: 09/29/2008
Number of Days to Update: 10

Source: Department Of Public Health San Francisco County
Telephone: 415-252-3920
Last EDR Contact: 07/26/2022
Next Scheduled EDR Contact: 11/14/2022
Data Release Frequency: No Update Planned

UST SAN FRANCISCO: Underground Storage Tank Information

Underground storage tank sites located in San Francisco county.

Date of Government Version: 05/05/2022
Date Data Arrived at EDR: 05/06/2022
Date Made Active in Reports: 07/20/2022
Number of Days to Update: 75

Source: Department of Public Health
Telephone: 415-252-3920
Last EDR Contact: 07/26/2022
Next Scheduled EDR Contact: 11/14/2022
Data Release Frequency: Quarterly

SAN FRANCISCO COUNTY:

SAN FRANCISCO MAHER: Maher Ordinance Property Listing

a listing of properties that fall within a Maher Ordinance, for all of San Francisco

Date of Government Version: 01/18/2022
Date Data Arrived at EDR: 01/20/2022
Date Made Active in Reports: 04/27/2022
Number of Days to Update: 97

Source: San Francisco Planning
Telephone: 628-652-7483
Last EDR Contact: 07/05/2022
Next Scheduled EDR Contact: 10/31/2022
Data Release Frequency: Varies

SAN JOAQUIN COUNTY:

UST SAN JOAQUIN: San Joaquin Co. UST

A listing of underground storage tank locations in San Joaquin county.

Date of Government Version: 06/22/2018
Date Data Arrived at EDR: 06/26/2018
Date Made Active in Reports: 07/11/2018
Number of Days to Update: 15

Source: Environmental Health Department
Telephone: N/A
Last EDR Contact: 06/09/2022
Next Scheduled EDR Contact: 09/26/2022
Data Release Frequency: Semi-Annually

SAN LUIS OBISPO COUNTY:

CUPA SAN LUIS OBISPO: CUPA Facility List

Cupa Facility List.

Date of Government Version: 05/16/2022
Date Data Arrived at EDR: 05/18/2022
Date Made Active in Reports: 08/04/2022
Number of Days to Update: 78

Source: San Luis Obispo County Public Health Department
Telephone: 805-781-5596
Last EDR Contact: 08/09/2022
Next Scheduled EDR Contact: 11/28/2022
Data Release Frequency: Varies

SAN MATEO COUNTY:

GOVERNMENT RECORDS SEARCHED / DATA CURRENCY TRACKING

BI SAN MATEO: Business Inventory

List includes Hazardous Materials Business Plan, hazardous waste generators, and underground storage tanks.

Date of Government Version: 02/20/2020
Date Data Arrived at EDR: 02/20/2020
Date Made Active in Reports: 04/24/2020
Number of Days to Update: 64

Source: San Mateo County Environmental Health Services Division
Telephone: 650-363-1921
Last EDR Contact: 06/10/2022
Next Scheduled EDR Contact: 09/19/2022
Data Release Frequency: Annually

LUST SAN MATEO: Fuel Leak List

A listing of leaking underground storage tank sites located in San Mateo county.

Date of Government Version: 03/29/2019
Date Data Arrived at EDR: 03/29/2019
Date Made Active in Reports: 05/29/2019
Number of Days to Update: 61

Source: San Mateo County Environmental Health Services Division
Telephone: 650-363-1921
Last EDR Contact: 06/02/2022
Next Scheduled EDR Contact: 09/19/2022
Data Release Frequency: Semi-Annually

SANTA BARBARA COUNTY:

CUPA SANTA BARBARA: CUPA Facility Listing

CUPA Program Listing from the Environmental Health Services division.

Date of Government Version: 09/08/2011
Date Data Arrived at EDR: 09/09/2011
Date Made Active in Reports: 10/07/2011
Number of Days to Update: 28

Source: Santa Barbara County Public Health Department
Telephone: 805-686-8167
Last EDR Contact: 08/09/2022
Next Scheduled EDR Contact: 11/28/2022
Data Release Frequency: No Update Planned

SANTA CLARA COUNTY:

CUPA SANTA CLARA: Cupa Facility List

Cupa facility list

Date of Government Version: 05/16/2022
Date Data Arrived at EDR: 05/18/2022
Date Made Active in Reports: 08/04/2022
Number of Days to Update: 78

Source: Department of Environmental Health
Telephone: 408-918-1973
Last EDR Contact: 08/09/2022
Next Scheduled EDR Contact: 11/28/2022
Data Release Frequency: Varies

HIST LUST SANTA CLARA: HIST LUST - Fuel Leak Site Activity Report

A listing of open and closed leaking underground storage tanks. This listing is no longer updated by the county. Leaking underground storage tanks are now handled by the Department of Environmental Health.

Date of Government Version: 03/29/2005
Date Data Arrived at EDR: 03/30/2005
Date Made Active in Reports: 04/21/2005
Number of Days to Update: 22

Source: Santa Clara Valley Water District
Telephone: 408-265-2600
Last EDR Contact: 03/23/2009
Next Scheduled EDR Contact: 06/22/2009
Data Release Frequency: No Update Planned

LUST SANTA CLARA: LOP Listing

A listing of leaking underground storage tanks located in Santa Clara county.

Date of Government Version: 03/03/2014
Date Data Arrived at EDR: 03/05/2014
Date Made Active in Reports: 03/18/2014
Number of Days to Update: 13

Source: Department of Environmental Health
Telephone: 408-918-3417
Last EDR Contact: 05/19/2022
Next Scheduled EDR Contact: 09/05/2022
Data Release Frequency: No Update Planned

GOVERNMENT RECORDS SEARCHED / DATA CURRENCY TRACKING

SAN JOSE HAZMAT: Hazardous Material Facilities

Hazardous material facilities, including underground storage tank sites.

Date of Government Version: 11/03/2020
Date Data Arrived at EDR: 11/05/2020
Date Made Active in Reports: 01/26/2021
Number of Days to Update: 82

Source: City of San Jose Fire Department
Telephone: 408-535-7694
Last EDR Contact: 07/26/2022
Next Scheduled EDR Contact: 11/14/2022
Data Release Frequency: Annually

SANTA CRUZ COUNTY:

CUPA SANTA CRUZ: CUPA Facility List CUPA facility listing.

Date of Government Version: 01/21/2017
Date Data Arrived at EDR: 02/22/2017
Date Made Active in Reports: 05/23/2017
Number of Days to Update: 90

Source: Santa Cruz County Environmental Health
Telephone: 831-464-2761
Last EDR Contact: 08/09/2022
Next Scheduled EDR Contact: 11/28/2022
Data Release Frequency: Varies

SHASTA COUNTY:

CUPA SHASTA: CUPA Facility List Cupa Facility List.

Date of Government Version: 06/15/2017
Date Data Arrived at EDR: 06/19/2017
Date Made Active in Reports: 08/09/2017
Number of Days to Update: 51

Source: Shasta County Department of Resource Management
Telephone: 530-225-5789
Last EDR Contact: 08/09/2022
Next Scheduled EDR Contact: 11/28/2022
Data Release Frequency: Varies

SOLANO COUNTY:

LUST SOLANO: Leaking Underground Storage Tanks

A listing of leaking underground storage tank sites located in Solano county.

Date of Government Version: 06/04/2019
Date Data Arrived at EDR: 06/06/2019
Date Made Active in Reports: 08/13/2019
Number of Days to Update: 68

Source: Solano County Department of Environmental Management
Telephone: 707-784-6770
Last EDR Contact: 05/25/2022
Next Scheduled EDR Contact: 09/12/2022
Data Release Frequency: Quarterly

UST SOLANO: Underground Storage Tanks

Underground storage tank sites located in Solano county.

Date of Government Version: 09/15/2021
Date Data Arrived at EDR: 09/16/2021
Date Made Active in Reports: 12/09/2021
Number of Days to Update: 84

Source: Solano County Department of Environmental Management
Telephone: 707-784-6770
Last EDR Contact: 05/25/2022
Next Scheduled EDR Contact: 09/12/2022
Data Release Frequency: Quarterly

SONOMA COUNTY:

CUPA SONOMA: Cupa Facility List Cupa Facility list

GOVERNMENT RECORDS SEARCHED / DATA CURRENCY TRACKING

Date of Government Version: 07/02/2021
Date Data Arrived at EDR: 07/06/2021
Date Made Active in Reports: 07/14/2021
Number of Days to Update: 8

Source: County of Sonoma Fire & Emergency Services Department
Telephone: 707-565-1174
Last EDR Contact: 06/14/2022
Next Scheduled EDR Contact: 10/03/2022
Data Release Frequency: Varies

LUST SONOMA: Leaking Underground Storage Tank Sites

A listing of leaking underground storage tank sites located in Sonoma county.

Date of Government Version: 06/30/2021
Date Data Arrived at EDR: 06/30/2021
Date Made Active in Reports: 09/24/2021
Number of Days to Update: 86

Source: Department of Health Services
Telephone: 707-565-6565
Last EDR Contact: 06/14/2022
Next Scheduled EDR Contact: 10/04/2021
Data Release Frequency: Quarterly

STANISLAUS COUNTY:

CUPA STANISLAUS: CUPA Facility List

Cupa facility list

Date of Government Version: 02/08/2022
Date Data Arrived at EDR: 02/10/2022
Date Made Active in Reports: 05/04/2022
Number of Days to Update: 83

Source: Stanislaus County Department of Environmental Protection
Telephone: 209-525-6751
Last EDR Contact: 07/11/2022
Next Scheduled EDR Contact: 10/24/2022
Data Release Frequency: Varies

SUTTER COUNTY:

UST SUTTER: Underground Storage Tanks

Underground storage tank sites located in Sutter county.

Date of Government Version: 11/23/2021
Date Data Arrived at EDR: 11/29/2021
Date Made Active in Reports: 02/11/2022
Number of Days to Update: 74

Source: Sutter County Environmental Health Services
Telephone: 530-822-7500
Last EDR Contact: 05/25/2022
Next Scheduled EDR Contact: 09/12/2022
Data Release Frequency: Semi-Annually

TEHAMA COUNTY:

CUPA TEHAMA: CUPA Facility List

Cupa facilities

Date of Government Version: 01/13/2021
Date Data Arrived at EDR: 01/14/2021
Date Made Active in Reports: 04/06/2021
Number of Days to Update: 82

Source: Tehama County Department of Environmental Health
Telephone: 530-527-8020
Last EDR Contact: 07/26/2022
Next Scheduled EDR Contact: 11/14/2022
Data Release Frequency: Varies

TRINITY COUNTY:

CUPA TRINITY: CUPA Facility List

Cupa facility list

Date of Government Version: 04/18/2022
Date Data Arrived at EDR: 04/19/2022
Date Made Active in Reports: 07/12/2022
Number of Days to Update: 84

Source: Department of Toxic Substances Control
Telephone: 760-352-0381
Last EDR Contact: 07/13/2022
Next Scheduled EDR Contact: 10/31/2022
Data Release Frequency: Varies

TULARE COUNTY:

GOVERNMENT RECORDS SEARCHED / DATA CURRENCY TRACKING

CUPA TULARE: CUPA Facility List Cupa program facilities

Date of Government Version: 04/26/2021
Date Data Arrived at EDR: 04/28/2021
Date Made Active in Reports: 07/13/2021
Number of Days to Update: 76

Source: Tulare County Environmental Health Services Division
Telephone: 559-624-7400
Last EDR Contact: 07/12/2022
Next Scheduled EDR Contact: 11/14/2022
Data Release Frequency: Varies

TUOLUMNE COUNTY:

CUPA TUOLUMNE: CUPA Facility List Cupa facility list

Date of Government Version: 04/23/2018
Date Data Arrived at EDR: 04/25/2018
Date Made Active in Reports: 06/25/2018
Number of Days to Update: 61

Source: Divison of Environmental Health
Telephone: 209-533-5633
Last EDR Contact: 07/12/2022
Next Scheduled EDR Contact: 10/31/2022
Data Release Frequency: Varies

VENTURA COUNTY:

BWT VENTURA: Business Plan, Hazardous Waste Producers, and Operating Underground Tanks

The BWT list indicates by site address whether the Environmental Health Division has Business Plan (B), Waste Producer (W), and/or Underground Tank (T) information.

Date of Government Version: 03/28/2022
Date Data Arrived at EDR: 04/28/2022
Date Made Active in Reports: 07/15/2022
Number of Days to Update: 78

Source: Ventura County Environmental Health Division
Telephone: 805-654-2813
Last EDR Contact: 07/18/2022
Next Scheduled EDR Contact: 10/31/2022
Data Release Frequency: Quarterly

LF VENTURA: Inventory of Illegal Abandoned and Inactive Sites

Ventura County Inventory of Closed, Illegal Abandoned, and Inactive Sites.

Date of Government Version: 12/01/2011
Date Data Arrived at EDR: 12/01/2011
Date Made Active in Reports: 01/19/2012
Number of Days to Update: 49

Source: Environmental Health Division
Telephone: 805-654-2813
Last EDR Contact: 06/22/2022
Next Scheduled EDR Contact: 10/10/2022
Data Release Frequency: No Update Planned

LUST VENTURA: Listing of Underground Tank Cleanup Sites

Ventura County Underground Storage Tank Cleanup Sites (LUST).

Date of Government Version: 05/29/2008
Date Data Arrived at EDR: 06/24/2008
Date Made Active in Reports: 07/31/2008
Number of Days to Update: 37

Source: Environmental Health Division
Telephone: 805-654-2813
Last EDR Contact: 08/02/2022
Next Scheduled EDR Contact: 11/21/2022
Data Release Frequency: No Update Planned

MED WASTE VENTURA: Medical Waste Program List

To protect public health and safety and the environment from potential exposure to disease causing agents, the Environmental Health Division Medical Waste Program regulates the generation, handling, storage, treatment and disposal of medical waste throughout the County.

Date of Government Version: 03/28/2022
Date Data Arrived at EDR: 04/28/2022
Date Made Active in Reports: 07/15/2022
Number of Days to Update: 78

Source: Ventura County Resource Management Agency
Telephone: 805-654-2813
Last EDR Contact: 07/18/2022
Next Scheduled EDR Contact: 10/31/2022
Data Release Frequency: Quarterly

GOVERNMENT RECORDS SEARCHED / DATA CURRENCY TRACKING

UST VENTURA: Underground Tank Closed Sites List

Ventura County Operating Underground Storage Tank Sites (UST)/Underground Tank Closed Sites List.

Date of Government Version: 02/28/2022	Source: Environmental Health Division
Date Data Arrived at EDR: 03/08/2022	Telephone: 805-654-2813
Date Made Active in Reports: 06/02/2022	Last EDR Contact: 06/07/2022
Number of Days to Update: 86	Next Scheduled EDR Contact: 09/19/2022
	Data Release Frequency: Quarterly

YOLO COUNTY:

UST YOLO: Underground Storage Tank Comprehensive Facility Report

Underground storage tank sites located in Yolo county.

Date of Government Version: 03/24/2022	Source: Yolo County Department of Health
Date Data Arrived at EDR: 03/31/2022	Telephone: 530-666-8646
Date Made Active in Reports: 06/27/2022	Last EDR Contact: 06/22/2022
Number of Days to Update: 88	Next Scheduled EDR Contact: 10/10/2022
	Data Release Frequency: Annually

YUBA COUNTY:

CUPA YUBA: CUPA Facility List

CUPA facility listing for Yuba County.

Date of Government Version: 05/03/2022	Source: Yuba County Environmental Health Department
Date Data Arrived at EDR: 05/05/2022	Telephone: 530-749-7523
Date Made Active in Reports: 07/28/2022	Last EDR Contact: 08/02/2022
Number of Days to Update: 84	Next Scheduled EDR Contact: 11/07/2022
	Data Release Frequency: Varies

OTHER DATABASE(S)

Depending on the geographic area covered by this report, the data provided in these specialty databases may or may not be complete. For example, the existence of wetlands information data in a specific report does not mean that all wetlands in the area covered by the report are included. Moreover, the absence of any reported wetlands information does not necessarily mean that wetlands do not exist in the area covered by the report.

CT MANIFEST: Hazardous Waste Manifest Data

Facility and manifest data. Manifest is a document that lists and tracks hazardous waste from the generator through transporters to a tsd facility.

Date of Government Version: 05/08/2022	Source: Department of Energy & Environmental Protection
Date Data Arrived at EDR: 05/09/2022	Telephone: 860-424-3375
Date Made Active in Reports: 07/28/2022	Last EDR Contact: 08/08/2022
Number of Days to Update: 80	Next Scheduled EDR Contact: 11/21/2022
	Data Release Frequency: No Update Planned

NJ MANIFEST: Manifest Information

Hazardous waste manifest information.

Date of Government Version: 12/31/2018	Source: Department of Environmental Protection
Date Data Arrived at EDR: 04/10/2019	Telephone: N/A
Date Made Active in Reports: 05/16/2019	Last EDR Contact: 06/28/2022
Number of Days to Update: 36	Next Scheduled EDR Contact: 10/17/2022
	Data Release Frequency: Annually

GOVERNMENT RECORDS SEARCHED / DATA CURRENCY TRACKING

NY MANIFEST: Facility and Manifest Data

Manifest is a document that lists and tracks hazardous waste from the generator through transporters to a TSD facility.

Date of Government Version: 01/01/2019
Date Data Arrived at EDR: 10/29/2021
Date Made Active in Reports: 01/19/2022
Number of Days to Update: 82

Source: Department of Environmental Conservation
Telephone: 518-402-8651
Last EDR Contact: 07/29/2022
Next Scheduled EDR Contact: 11/07/2022
Data Release Frequency: Quarterly

PA MANIFEST: Manifest Information

Hazardous waste manifest information.

Date of Government Version: 06/30/2018
Date Data Arrived at EDR: 07/19/2019
Date Made Active in Reports: 09/10/2019
Number of Days to Update: 53

Source: Department of Environmental Protection
Telephone: 717-783-8990
Last EDR Contact: 07/06/2022
Next Scheduled EDR Contact: 10/24/2022
Data Release Frequency: Annually

RI MANIFEST: Manifest information

Hazardous waste manifest information

Date of Government Version: 12/31/2018
Date Data Arrived at EDR: 11/30/2021
Date Made Active in Reports: 02/18/2022
Number of Days to Update: 80

Source: Department of Environmental Management
Telephone: 401-222-2797
Last EDR Contact: 08/10/2022
Next Scheduled EDR Contact: 11/28/2022
Data Release Frequency: Annually

WI MANIFEST: Manifest Information

Hazardous waste manifest information.

Date of Government Version: 05/31/2018
Date Data Arrived at EDR: 06/19/2019
Date Made Active in Reports: 09/03/2019
Number of Days to Update: 76

Source: Department of Natural Resources
Telephone: N/A
Last EDR Contact: 06/03/2022
Next Scheduled EDR Contact: 09/19/2022
Data Release Frequency: Annually

Oil/Gas Pipelines

Source: Endeavor Business Media

Petroleum Bundle (Crude Oil, Refined Products, Petrochemicals, Gas Liquids (LPG/NGL), and Specialty Gases (Miscellaneous)) N = Natural Gas Bundle (Natural Gas, Gas Liquids (LPG/NGL), and Specialty Gases (Miscellaneous)). This map includes information copyrighted by Endeavor Business Media. This information is provided on a best effort basis and Endeavor Business Media does not guarantee its accuracy nor warrant its fitness for any particular purpose. Such information has been reprinted with the permission of Endeavor Business Media.

Electric Power Transmission Line Data

Source: Endeavor Business Media

This map includes information copyrighted by Endeavor Business Media. This information is provided on a best effort basis and Endeavor Business Media does not guarantee its accuracy nor warrant its fitness for any particular purpose. Such information has been reprinted with the permission of Endeavor Business Media.

Sensitive Receptors: There are individuals deemed sensitive receptors due to their fragile immune systems and special sensitivity to environmental discharges. These sensitive receptors typically include the elderly, the sick, and children. While the location of all sensitive receptors cannot be determined, EDR indicates those buildings and facilities - schools, daycares, hospitals, medical centers, and nursing homes - where individuals who are sensitive receptors are likely to be located.

AHA Hospitals:

Source: American Hospital Association, Inc.
Telephone: 312-280-5991

The database includes a listing of hospitals based on the American Hospital Association's annual survey of hospitals.

Medical Centers: Provider of Services Listing

Source: Centers for Medicare & Medicaid Services
Telephone: 410-786-3000

A listing of hospitals with Medicare provider number, produced by Centers of Medicare & Medicaid Services, a federal agency within the U.S. Department of Health and Human Services.

GOVERNMENT RECORDS SEARCHED / DATA CURRENCY TRACKING

Nursing Homes

Source: National Institutes of Health

Telephone: 301-594-6248

Information on Medicare and Medicaid certified nursing homes in the United States.

Public Schools

Source: National Center for Education Statistics

Telephone: 202-502-7300

The National Center for Education Statistics' primary database on elementary and secondary public education in the United States. It is a comprehensive, annual, national statistical database of all public elementary and secondary schools and school districts, which contains data that are comparable across all states.

Private Schools

Source: National Center for Education Statistics

Telephone: 202-502-7300

The National Center for Education Statistics' primary database on private school locations in the United States.

Daycare Centers: Licensed Facilities

Source: Department of Social Services

Telephone: 916-657-4041

Flood Zone Data: This data was obtained from the Federal Emergency Management Agency (FEMA). It depicts 100-year and 500-year flood zones as defined by FEMA. It includes the National Flood Hazard Layer (NFHL) which incorporates Flood Insurance Rate Map (FIRM) data and Q3 data from FEMA in areas not covered by NFHL.

Source: FEMA

Telephone: 877-336-2627

Date of Government Version: 2003, 2015

NWI: National Wetlands Inventory. This data, available in select counties across the country, was obtained by EDR in 2002, 2005 and 2010 from the U.S. Fish and Wildlife Service.

State Wetlands Data: Wetland Inventory

Source: Department of Fish and Wildlife

Telephone: 916-445-0411

Current USGS 7.5 Minute Topographic Map

Source: U.S. Geological Survey

STREET AND ADDRESS INFORMATION

Â© 2015 TomTom North America, Inc. All rights reserved. This material is proprietary and the subject of copyright protection and other intellectual property rights owned by or licensed to Tele Atlas North America, Inc. The use of this material is subject to the terms of a license agreement. You will be held liable for any unauthorized copying or disclosure of this material.

GEOCHECK[®] - PHYSICAL SETTING SOURCE ADDENDUM

TARGET PROPERTY ADDRESS

SCOTTS VALLEY
I 80 AT COLUMBUS PARKWAY
VALLEJO, CA 94591

TARGET PROPERTY COORDINATES

Latitude (North):	38.146202 - 38° 8' 46.33"
Longitude (West):	122.214031 - 122° 12' 50.51"
Universal Transverse Mercator:	Zone 10
UTM X (Meters):	568871.0
UTM Y (Meters):	4222122.5
Elevation:	380 ft. above sea level

USGS TOPOGRAPHIC MAP

Target Property Map:	12008105 CORDELIA, CA
Version Date:	2018
South Map:	12008089 BENICIA, CA
Version Date:	2018

EDR's GeoCheck Physical Setting Source Addendum is provided to assist the environmental professional in forming an opinion about the impact of potential contaminant migration.

Assessment of the impact of contaminant migration generally has two principle investigative components:

1. Groundwater flow direction, and
2. Groundwater flow velocity.

Groundwater flow direction may be impacted by surface topography, hydrology, hydrogeology, characteristics of the soil, and nearby wells. Groundwater flow velocity is generally impacted by the nature of the geologic strata.

GEOCHECK® - PHYSICAL SETTING SOURCE SUMMARY

GROUNDWATER FLOW DIRECTION INFORMATION

Groundwater flow direction for a particular site is best determined by a qualified environmental professional using site-specific well data. If such data is not reasonably ascertainable, it may be necessary to rely on other sources of information, such as surface topographic information, hydrologic information, hydrogeologic data collected on nearby properties, and regional groundwater flow information (from deep aquifers).

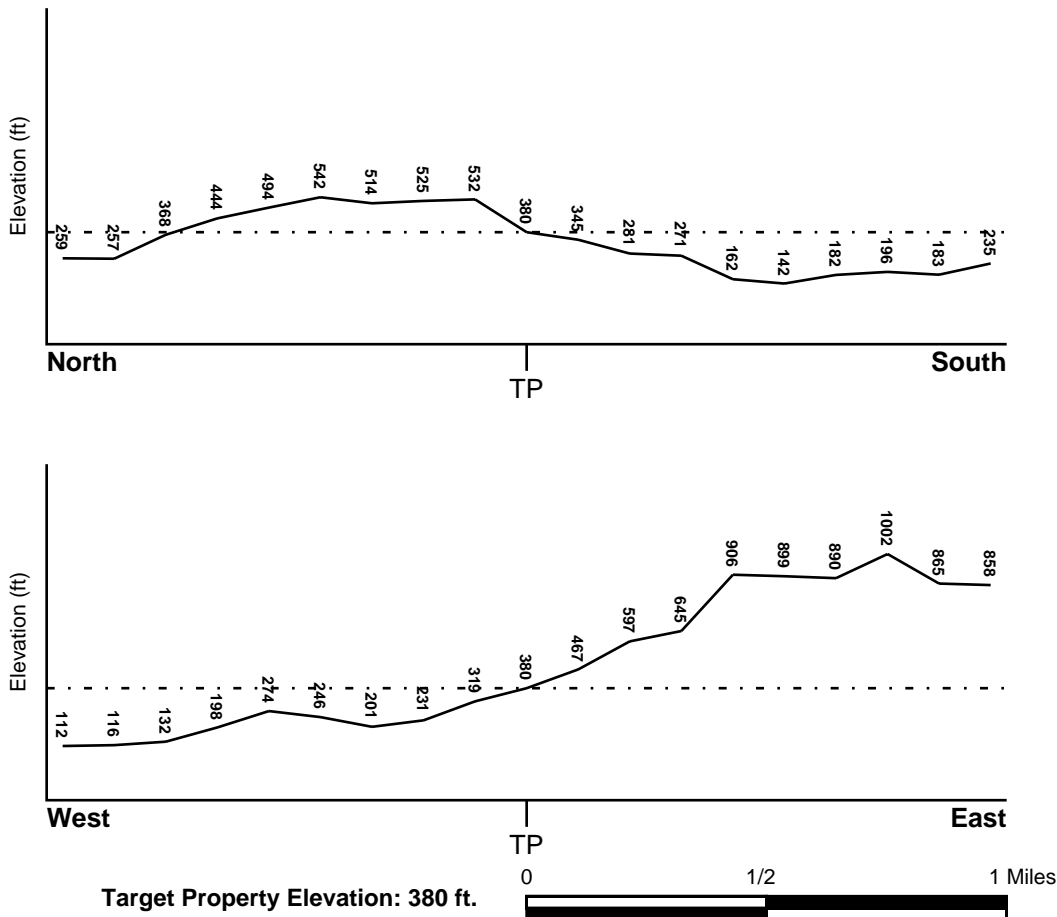
TOPOGRAPHIC INFORMATION

Surface topography may be indicative of the direction of surficial groundwater flow. This information can be used to assist the environmental professional in forming an opinion about the impact of nearby contaminated properties or, should contamination exist on the target property, what downgradient sites might be impacted.

TARGET PROPERTY TOPOGRAPHY

General Topographic Gradient: General WSW

SURROUNDING TOPOGRAPHY: ELEVATION PROFILES



Source: Topography has been determined from the USGS 7.5' Digital Elevation Model and should be evaluated on a relative (not an absolute) basis. Relative elevation information between sites of close proximity should be field verified.

GEOCHECK® - PHYSICAL SETTING SOURCE SUMMARY

HYDROLOGIC INFORMATION

Surface water can act as a hydrologic barrier to groundwater flow. Such hydrologic information can be used to assist the environmental professional in forming an opinion about the impact of nearby contaminated properties or, should contamination exist on the target property, what downgradient sites might be impacted.

Refer to the Physical Setting Source Map following this summary for hydrologic information (major waterways and bodies of water).

FEMA FLOOD ZONE

<u>Flood Plain Panel at Target Property</u>	<u>FEMA Source Type</u>
06055C0650E	FEMA FIRM Flood data
<u>Additional Panels in search area:</u>	<u>FEMA Source Type</u>
Not Reported	

NATIONAL WETLAND INVENTORY

<u>NWI Quad at Target Property</u>	<u>NWI Electronic Data Coverage</u>
CORDELIA	YES - refer to the Overview Map and Detail Map

HYDROGEOLOGIC INFORMATION

Hydrogeologic information obtained by installation of wells on a specific site can often be an indicator of groundwater flow direction in the immediate area. Such hydrogeologic information can be used to assist the environmental professional in forming an opinion about the impact of nearby contaminated properties or, should contamination exist on the target property, what downgradient sites might be impacted.

Site-Specific Hydrogeological Data*:

Search Radius:	1.25 miles
Status:	Not found

AQUIFLOW®

Search Radius: 1.000 Mile.

EDR has developed the AQUIFLOW Information System to provide data on the general direction of groundwater flow at specific points. EDR has reviewed reports submitted by environmental professionals to regulatory authorities at select sites and has extracted the date of the report, groundwater flow direction as determined hydrogeologically, and the depth to water table.

<u>MAP ID</u>	<u>LOCATION FROM TP</u>	<u>GENERAL DIRECTION GROUNDWATER FLOW</u>
Not Reported		

GEOCHECK® - PHYSICAL SETTING SOURCE SUMMARY

GROUNDWATER FLOW VELOCITY INFORMATION

Groundwater flow velocity information for a particular site is best determined by a qualified environmental professional using site specific geologic and soil strata data. If such data are not reasonably ascertainable, it may be necessary to rely on other sources of information, including geologic age identification, rock stratigraphic unit and soil characteristics data collected on nearby properties and regional soil information. In general, contaminant plumes move more quickly through sandy-gravelly types of soils than silty-clayey types of soils.

GEOLOGIC INFORMATION IN GENERAL AREA OF TARGET PROPERTY

Geologic information can be used by the environmental professional in forming an opinion about the relative speed at which contaminant migration may be occurring.

ROCK STRATIGRAPHIC UNIT

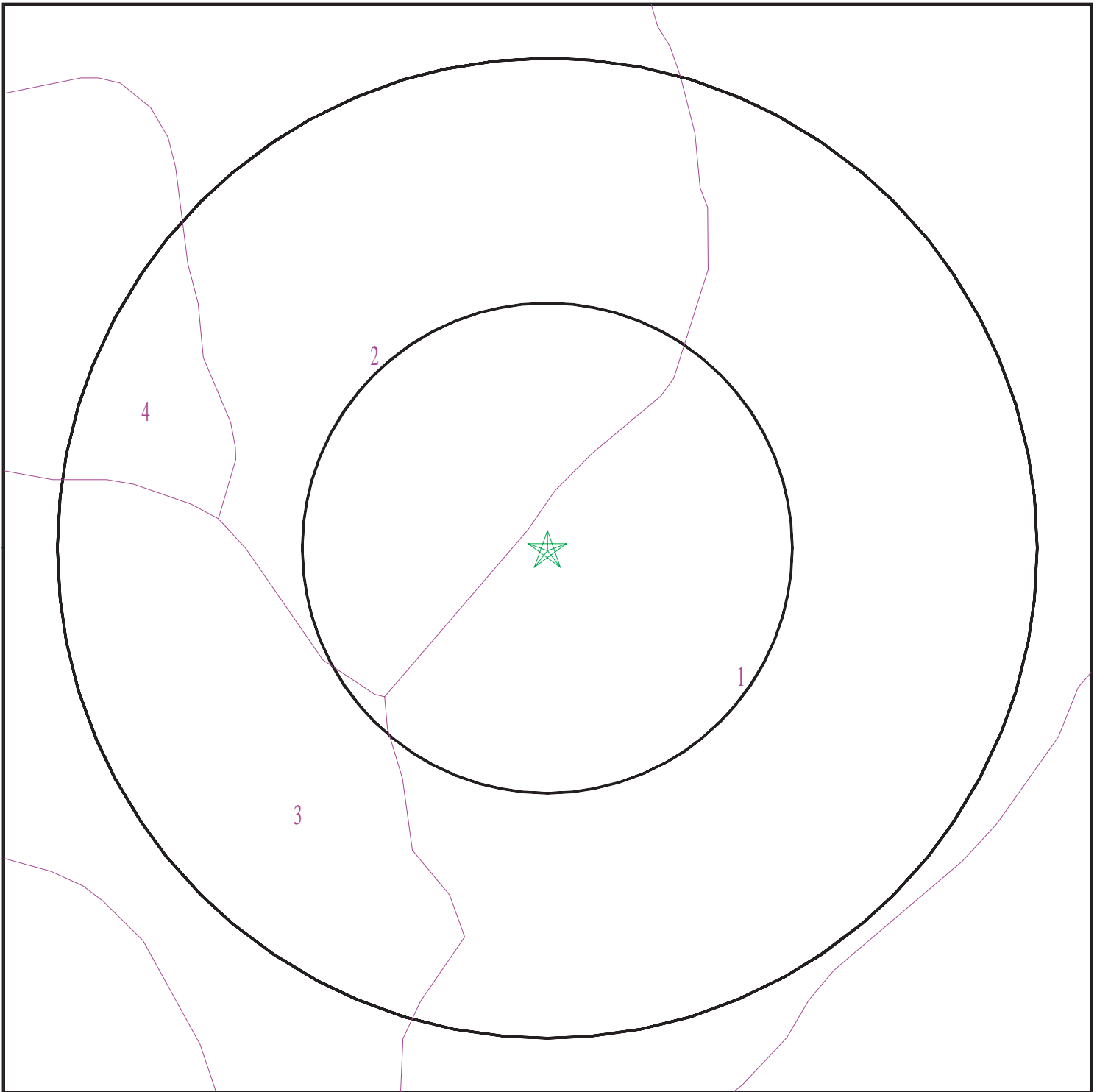
Era:	Mesozoic
System:	Cretaceous
Series:	Lower Cretaceous
Code:	IK <i>(decoded above as Era, System & Series)</i>

GEOLOGIC AGE IDENTIFICATION

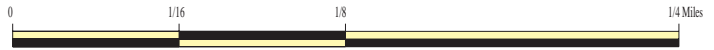
Category: Stratified Sequence

Geologic Age and Rock Stratigraphic Unit Source: P.G. Schruben, R.E. Arndt and W.J. Bawiec, Geology of the Conterminous U.S. at 1:2,500,000 Scale - a digital representation of the 1974 P.B. King and H.M. Beikman Map, USGS Digital Data Series DDS - 11 (1994).

SSURGO SOIL MAP - 7083700.2s



- ★ Target Property
- SSURGO Soil
- Water



SITE NAME: Scotts Valley
ADDRESS: 1 80 At Columbus Parkway
Vallejo CA 94591
LAT/LONG: 38.146202 / 122.214031

CLIENT: Montrose Environmental
CONTACT: Charlane Gross
INQUIRY #: 7083700.2s
DATE: August 11, 2022 12:35 pm

GEOCHECK® - PHYSICAL SETTING SOURCE SUMMARY

DOMINANT SOIL COMPOSITION IN GENERAL AREA OF TARGET PROPERTY

The U.S. Department of Agriculture's (USDA) Soil Conservation Service (SCS) leads the National Cooperative Soil Survey (NCSS) and is responsible for collecting, storing, maintaining and distributing soil survey information for privately owned lands in the United States. A soil map in a soil survey is a representation of soil patterns in a landscape. The following information is based on Soil Conservation Service SSURGO data.

Soil Map ID: 1

Soil Component Name: Toomes

Soil Surface Texture: very stony loam

Hydrologic Group: Class D - Very slow infiltration rates. Soils are clayey, have a high water table, or are shallow to an impervious layer.

Soil Drainage Class: Well drained

Hydric Status: Not hydric

Corrosion Potential - Uncoated Steel: Moderate

Depth to Bedrock Min: > 31 inches

Depth to Watertable Min: > 0 inches

Soil Layer Information							
Layer	Boundary		Soil Texture Class	Classification		Saturated hydraulic conductivity micro m/sec	Soil Reaction (pH)
	Upper	Lower		AASHTO Group	Unified Soil		
1	0 inches	9 inches	very stony loam	Silt-Clay Materials (more than 35 pct. passing No. 200), Silty Soils.	Not reported	Max: 14 Min: 4	Max: Min:
2	9 inches	14 inches	unweathered bedrock	Silt-Clay Materials (more than 35 pct. passing No. 200), Silty Soils.	Not reported	Max: 14 Min: 4	Max: Min:

Soil Map ID: 2

Soil Component Name: Dibble

Soil Surface Texture: clay loam

Hydrologic Group: Class C - Slow infiltration rates. Soils with layers impeding downward movement of water, or soils with moderately fine or fine textures.

Soil Drainage Class: Well drained

GEOCHECK® - PHYSICAL SETTING SOURCE SUMMARY

Hydric Status: Not hydric

Corrosion Potential - Uncoated Steel: Moderate

Depth to Bedrock Min: > 0 inches

Depth to Watertable Min: > 0 inches

Soil Layer Information							
Layer	Boundary		Soil Texture Class	Classification		Saturated hydraulic conductivity micro m/sec	Soil Reaction (pH)
	Upper	Lower		AASHTO Group	Unified Soil		
1	0 inches	3 inches	clay loam	Silt-Clay Materials (more than 35 pct. passing No. 200), Clayey Soils.	Not reported	Max: 4 Min: 1.4	Max: Min:
2	3 inches	20 inches	clay loam	Silt-Clay Materials (more than 35 pct. passing No. 200), Clayey Soils.	Not reported	Max: 4 Min: 1.4	Max: Min:
3	20 inches	24 inches	weathered bedrock	Silt-Clay Materials (more than 35 pct. passing No. 200), Clayey Soils.	Not reported	Max: 4 Min: 1.4	Max: Min:

Soil Map ID: 3

Soil Component Name: Clear Lake

Soil Surface Texture: clay

Hydrologic Group: Class D - Very slow infiltration rates. Soils are clayey, have a high water table, or are shallow to an impervious layer.

Soil Drainage Class: Poorly drained

Hydric Status: Partially hydric

Corrosion Potential - Uncoated Steel: High

Depth to Bedrock Min: > 0 inches

Depth to Watertable Min: > 138 inches

GEOCHECK® - PHYSICAL SETTING SOURCE SUMMARY

Soil Layer Information							
Layer	Boundary		Soil Texture Class	Classification		Saturated hydraulic conductivity micro m/sec	Soil Reaction (pH)
	Upper	Lower		AASHTO Group	Unified Soil		
1	0 inches	44 inches	clay	Silt-Clay Materials (more than 35 pct. passing No. 200), Clayey Soils.	FINE-GRAINED SOILS, Silts and Clays (liquid limit 50% or more), Fat Clay.	Max: 1.4 Min: 0.42	Max: 8.4 Min: 7.4
2	44 inches	59 inches	clay	Silt-Clay Materials (more than 35 pct. passing No. 200), Clayey Soils.	FINE-GRAINED SOILS, Silts and Clays (liquid limit 50% or more), Fat Clay.	Max: 1.4 Min: 0.42	Max: 8.4 Min: 7.4

Soil Map ID: 4

Soil Component Name: Dibble

Soil Surface Texture: clay loam

Hydrologic Group: Class C - Slow infiltration rates. Soils with layers impeding downward movement of water, or soils with moderately fine or fine textures.

Soil Drainage Class: Well drained

Hydric Status: Not hydric

Corrosion Potential - Uncoated Steel: Moderate

Depth to Bedrock Min: > 0 inches

Depth to Watertable Min: > 0 inches

Soil Layer Information							
Layer	Boundary		Soil Texture Class	Classification		Saturated hydraulic conductivity micro m/sec	Soil Reaction (pH)
	Upper	Lower		AASHTO Group	Unified Soil		
1	0 inches	12 inches	clay loam	Silt-Clay Materials (more than 35 pct. passing No. 200), Clayey Soils.	Not reported	Max: 4 Min: 1.4	Max: Min:

GEOCHECK® - PHYSICAL SETTING SOURCE SUMMARY

Soil Layer Information							
Layer	Boundary		Soil Texture Class	Classification		Saturated hydraulic conductivity micro m/sec	Soil Reaction (pH)
	Upper	Lower		AASHTO Group	Unified Soil		
2	12 inches	29 inches	clay loam	Silt-Clay Materials (more than 35 pct. passing No. 200), Clayey Soils.	Not reported	Max: 4 Min: 1.4	Max: Min:
3	29 inches	33 inches	weathered bedrock	Silt-Clay Materials (more than 35 pct. passing No. 200), Clayey Soils.	Not reported	Max: 4 Min: 1.4	Max: Min:

LOCAL / REGIONAL WATER AGENCY RECORDS

EDR Local/Regional Water Agency records provide water well information to assist the environmental professional in assessing sources that may impact ground water flow direction, and in forming an opinion about the impact of contaminant migration on nearby drinking water wells.

WELL SEARCH DISTANCE INFORMATION

<u>DATABASE</u>	<u>SEARCH DISTANCE (miles)</u>
Federal USGS	1.000
Federal FRDS PWS	Nearest PWS within 1 mile
State Database	1.000

FEDERAL USGS WELL INFORMATION

<u>MAP ID</u>	<u>WELL ID</u>	<u>LOCATION FROM TP</u>
No Wells Found		

FEDERAL FRDS PUBLIC WATER SUPPLY SYSTEM INFORMATION

<u>MAP ID</u>	<u>WELL ID</u>	<u>LOCATION FROM TP</u>
No PWS System Found		

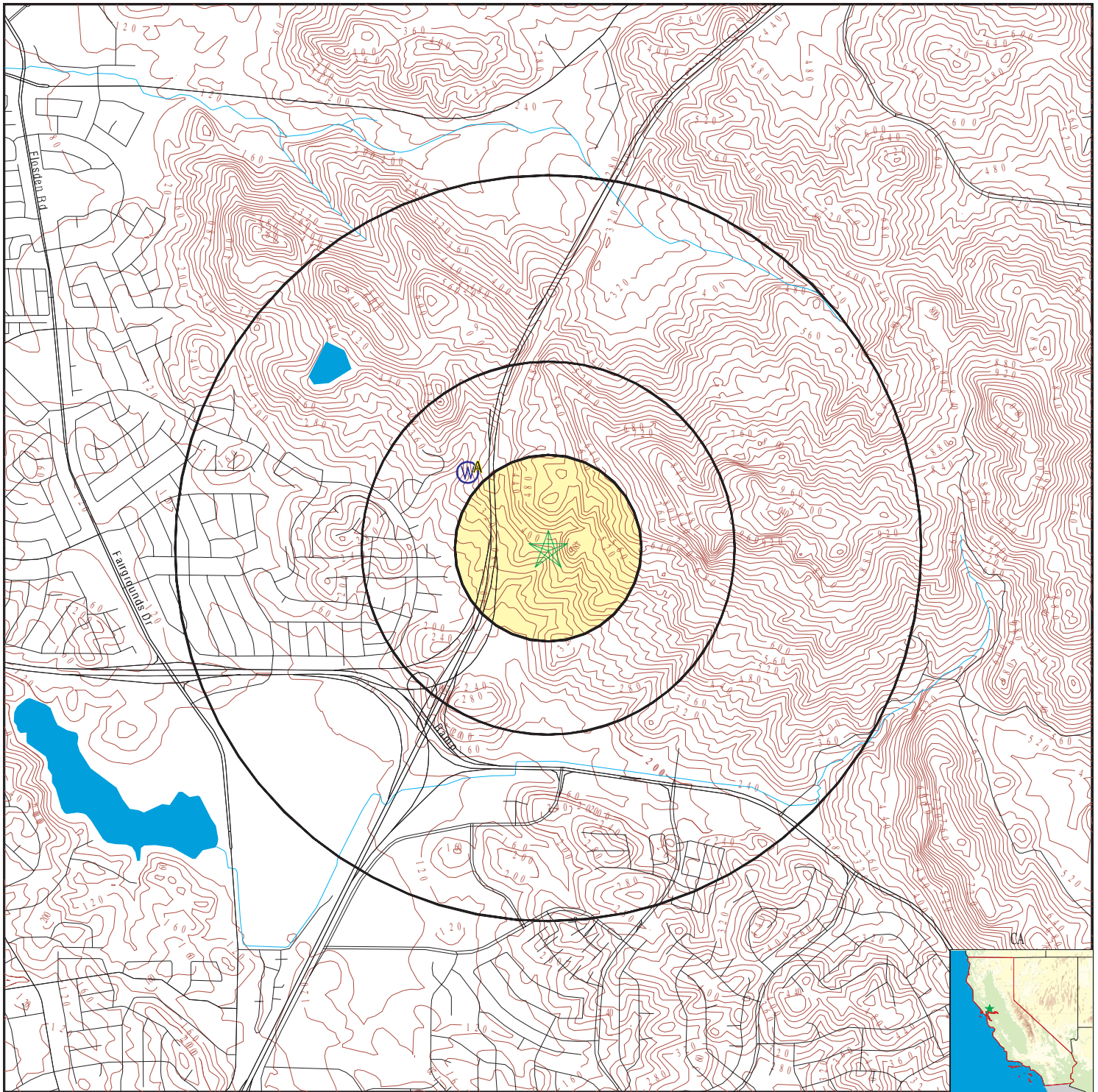
Note: PWS System location is not always the same as well location.









GEOCHECK® - PHYSICAL SETTING SOURCE SUMMARY






STATE DATABASE WELL INFORMATION

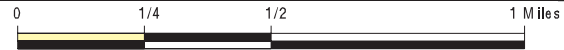
<u>MAP ID</u>	<u>WELL ID</u>	<u>LOCATION FROM TP</u>
A1	CADDW0000001901	1/4 - 1/2 Mile NW
A2	20359	1/4 - 1/2 Mile NW

PHYSICAL SETTING SOURCE MAP - 7083700.2s



-  County Boundary
-  Major Roads
-  Contour Lines
-  Earthquake Fault Lines
-  Earthquake epicenter, Richter 5 or greater
-  Water Wells
-  Public Water Supply Wells
-  Cluster of Multiple Icons

-  Groundwater Flow Direction
-  Indeterminate Groundwater Flow at Location
-  Groundwater Flow Varies at Location
-  Closest Hydrogeological Data
-  Oil, gas or related wells



SITE NAME: Scotts Valley
 ADDRESS: 180 At Columbus Parkway
 Vallejo CA 94591
 LAT/LONG: 38.146202 / 122.214031

CLIENT: Montrose Environmental
 CONTACT: Charlane Gross
 INQUIRY #: 7083700.2s
 DATE: August 11, 2022 12:35 pm

GEOCHECK® - PHYSICAL SETTING SOURCE MAP FINDINGS

Map ID
Direction
Distance
Elevation

Database EDR ID Number

A1
NW
1/4 - 1/2 Mile
Lower

CA WELLS CADDW0000001901

Well ID:	4800781-001	Well Type:	MUNICIPAL
Source:	Department of Health Services		
Other Name:	WELL 01	GAMA PFAS Testing:	Not Reported
Groundwater Quality Data:	https://gamagroundwater.waterboards.ca.gov/gama/gamamap/public/GamaDataDisplay.asp?dataset=DHS&samp_date=&global_id=&assigned_name=4800781-001&store_num=		
GeoTracker Data:	Not Reported		

A2
NW
1/4 - 1/2 Mile
Lower

CA WELLS 20359

Seq:	20359	Prim sta c:	4800781-001
Frds no:	4800781001	County:	48
District:	04	User id:	ENG
System no:	4800781	Water type:	G
Source nam:	WELL 01 - TREATED	Station ty:	WELL/AMBNT
Latitude:	380857.1	Longitude:	1221302.2
Precision:	3	Status:	AT
Comment 1:	Not Reported	Comment 2:	Not Reported
Comment 3:	Not Reported	Comment 4:	Not Reported
Comment 5:	Not Reported	Comment 6:	Not Reported
Comment 7:	Not Reported		
System no:	4800781	System nam:	Hunter Hill Rest Area
Hqname:	Not Reported	Address:	2019 WEST TEXAS
City:	FAIRFIELD	State:	CA
Zip:	94533	Zip ext:	Not Reported
Pop serv:	900	Connection:	1
Area serve:	Not Reported		
Sample date:	22-FEB-17	Finding:	1.6
Chemical:	NITRATE (AS N)	Report units:	MG/L
Dir:	0.4		
Sample date:	30-OCT-14	Finding:	8.2
Chemical:	NITRATE (AS NO3)	Report units:	MG/L
Dir:	2.		
Sample date:	21-AUG-14	Finding:	9.2
Chemical:	NITRATE (AS NO3)	Report units:	MG/L
Dir:	2.		
Sample date:	25-FEB-14	Finding:	7.1
Chemical:	NITRATE (AS NO3)	Report units:	MG/L
Dir:	2.		
Sample date:	26-NOV-13	Finding:	7.2
Chemical:	NITRATE (AS NO3)	Report units:	MG/L
Dir:	2.		
Sample date:	30-SEP-13	Finding:	7.6
Chemical:	NITRATE (AS NO3)	Report units:	MG/L

GEOCHECK® - PHYSICAL SETTING SOURCE MAP FINDINGS

Dir: 2.

Sample date: 20-MAR-13
Chemical: NITRATE (AS NO3)
Dir: 2.

Finding: 8.3
Report units: MG/L

Sample date: 29-NOV-12
Chemical: NITRATE (AS NO3)
Dir: 2.

Finding: 8.3
Report units: MG/L

Sample date: 28-AUG-12
Chemical: NITRATE (AS NO3)
Dir: 2.

Finding: 8.6
Report units: MG/L

GEOCHECK® - PHYSICAL SETTING SOURCE MAP FINDINGS RADON

AREA RADON INFORMATION

State Database: CA Radon

Radon Test Results

Zipcode	Num Tests	> 4 pCi/L
94591	13	2

Federal EPA Radon Zone for SOLANO County: 3

- Note: Zone 1 indoor average level > 4 pCi/L.
 : Zone 2 indoor average level >= 2 pCi/L and <= 4 pCi/L.
 : Zone 3 indoor average level < 2 pCi/L.

Federal Area Radon Information for Zip Code: 94591

Number of sites tested: 3

Area	Average Activity	% <4 pCi/L	% 4-20 pCi/L	% >20 pCi/L
Living Area - 1st Floor	0.500 pCi/L	100%	0%	0%
Living Area - 2nd Floor	Not Reported	Not Reported	Not Reported	Not Reported
Basement	Not Reported	Not Reported	Not Reported	Not Reported

PHYSICAL SETTING SOURCE RECORDS SEARCHED

TOPOGRAPHIC INFORMATION

USGS 7.5' Digital Elevation Model (DEM)

Source: United States Geologic Survey

EDR acquired the USGS 7.5' Digital Elevation Model in 2002 and updated it in 2006. The 7.5 minute DEM corresponds to the USGS 1:24,000- and 1:25,000-scale topographic quadrangle maps. The DEM provides elevation data with consistent elevation units and projection.

Current USGS 7.5 Minute Topographic Map

Source: U.S. Geological Survey

HYDROLOGIC INFORMATION

Flood Zone Data: This data was obtained from the Federal Emergency Management Agency (FEMA). It depicts 100-year and 500-year flood zones as defined by FEMA. It includes the National Flood Hazard Layer (NFHL) which incorporates Flood Insurance Rate Map (FIRM) data and Q3 data from FEMA in areas not covered by NFHL.

Source: FEMA

Telephone: 877-336-2627

Date of Government Version: 2003, 2015

NWI: National Wetlands Inventory. This data, available in select counties across the country, was obtained by EDR in 2002, 2005 and 2010 from the U.S. Fish and Wildlife Service.

State Wetlands Data: Wetland Inventory

Source: Department of Fish and Wildlife

Telephone: 916-445-0411

HYDROGEOLOGIC INFORMATION

AQUIFLOW^R Information System

Source: EDR proprietary database of groundwater flow information

EDR has developed the AQUIFLOW Information System (AIS) to provide data on the general direction of groundwater flow at specific points. EDR has reviewed reports submitted to regulatory authorities at select sites and has extracted the date of the report, hydrogeologically determined groundwater flow direction and depth to water table information.

GEOLOGIC INFORMATION

Geologic Age and Rock Stratigraphic Unit

Source: P.G. Schruben, R.E. Arndt and W.J. Bawiec, Geology of the Conterminous U.S. at 1:2,500,000 Scale - A digital representation of the 1974 P.B. King and H.M. Beikman Map, USGS Digital Data Series DDS - 11 (1994).

STATSGO: State Soil Geographic Database

Source: Department of Agriculture, Natural Resources Conservation Service (NRCS)

The U.S. Department of Agriculture's (USDA) Natural Resources Conservation Service (NRCS) leads the national Conservation Soil Survey (NCSS) and is responsible for collecting, storing, maintaining and distributing soil survey information for privately owned lands in the United States. A soil map in a soil survey is a representation of soil patterns in a landscape. Soil maps for STATSGO are compiled by generalizing more detailed (SSURGO) soil survey maps.

SSURGO: Soil Survey Geographic Database

Source: Department of Agriculture, Natural Resources Conservation Service (NRCS)

Telephone: 800-672-5559

SSURGO is the most detailed level of mapping done by the Natural Resources Conservation Service, mapping scales generally range from 1:12,000 to 1:63,360. Field mapping methods using national standards are used to construct the soil maps in the Soil Survey Geographic (SSURGO) database. SSURGO digitizing duplicates the original soil survey maps. This level of mapping is designed for use by landowners, townships and county natural resource planning and management.

PHYSICAL SETTING SOURCE RECORDS SEARCHED

LOCAL / REGIONAL WATER AGENCY RECORDS

FEDERAL WATER WELLS

PWS: Public Water Systems

Source: EPA/Office of Drinking Water

Telephone: 202-564-3750

Public Water System data from the Federal Reporting Data System. A PWS is any water system which provides water to at least 25 people for at least 60 days annually. PWSs provide water from wells, rivers and other sources.

PWS ENF: Public Water Systems Violation and Enforcement Data

Source: EPA/Office of Drinking Water

Telephone: 202-564-3750

Violation and Enforcement data for Public Water Systems from the Safe Drinking Water Information System (SDWIS) after August 1995. Prior to August 1995, the data came from the Federal Reporting Data System (FRDS).

USGS Water Wells: USGS National Water Inventory System (NWIS)

This database contains descriptive information on sites where the USGS collects or has collected data on surface water and/or groundwater. The groundwater data includes information on wells, springs, and other sources of groundwater.

OTHER STATE DATABASE INFORMATION

Groundwater Ambient Monitoring & Assessment Program

State Water Resources Control Board

Telephone: 916-341-5577

The GAMA Program is California's comprehensive groundwater quality monitoring program. GAMA collects data by testing the untreated, raw water in different types of wells for naturally-occurring and man-made chemicals. The GAMA data includes Domestic, Monitoring and Municipal well types from the following sources, Department of Water Resources, Department of Health Services, EDF, Agricultural Lands, Lawrence Livermore National Laboratory, Department of Pesticide Regulation, United States Geological Survey, Groundwater Ambient Monitoring and Assessment Program and Local Groundwater Projects.

Water Well Database

Source: Department of Water Resources

Telephone: 916-651-9648

California Drinking Water Quality Database

Source: Department of Public Health

Telephone: 916-324-2319

The database includes all drinking water compliance and special studies monitoring for the state of California since 1984. It consists of over 3,200,000 individual analyses along with well and water system information.

California Oil and Gas Well Locations

Source: Dept of Conservation, Geologic Energy Management Division

Telephone: 916-323-1779

Oil and Gas well locations in the state.

California Earthquake Fault Lines

Source: California Division of Mines and Geology

The fault lines displayed on EDR's Topographic map are digitized quaternary fault lines prepared in 1975 by the United State Geological Survey. Additional information (also from 1975) regarding activity at specific fault lines comes from California's Preliminary Fault Activity Map prepared by the California Division of Mines and Geology.

RADON

State Database: CA Radon

Source: Department of Public Health

Telephone: 916-210-8558

Radon Database for California

PHYSICAL SETTING SOURCE RECORDS SEARCHED

Area Radon Information

Source: USGS

Telephone: 703-356-4020

The National Radon Database has been developed by the U.S. Environmental Protection Agency (USEPA) and is a compilation of the EPA/State Residential Radon Survey and the National Residential Radon Survey. The study covers the years 1986 - 1992. Where necessary data has been supplemented by information collected at private sources such as universities and research institutions.

EPA Radon Zones

Source: EPA

Telephone: 703-356-4020

Sections 307 & 309 of IRAA directed EPA to list and identify areas of U.S. with the potential for elevated indoor radon levels.

OTHER

Airport Landing Facilities: Private and public use landing facilities

Source: Federal Aviation Administration, 800-457-6656

Epicenters: World earthquake epicenters, Richter 5 or greater

Source: Department of Commerce, National Oceanic and Atmospheric Administration

California Earthquake Fault Lines: The fault lines displayed on EDR's Topographic map are digitized quaternary fault lines, prepared in 1975 by the United State Geological Survey. Additional information (also from 1975) regarding activity at specific fault lines comes from California's Preliminary Fault Activity Map prepared by the California Division of Mines and Geology.

STREET AND ADDRESS INFORMATION

Â© 2015 TomTom North America, Inc. All rights reserved. This material is proprietary and the subject of copyright protection and other intellectual property rights owned by or licensed to Tele Atlas North America, Inc. The use of this material is subject to the terms of a license agreement. You will be held liable for any unauthorized copying or disclosure of this material.

APPENDIX F

FEDERAL EMERGENCY MANAGEMENT AGENCY (FEMA) MAP

National Flood Hazard Layer FIRMette



122°13'3"W 38°8'43"N



Legend

SEE FIS REPORT FOR DETAILED LEGEND AND INDEX MAP FOR FIRM PANEL LAYOUT

SPECIAL FLOOD HAZARD AREAS		Without Base Flood Elevation (BFE) <i>Zone A, V, A99</i>
		With BFE or Depth <i>Zone AE, AO, AH, VE, AR</i>
		Regulatory Floodway

OTHER AREAS OF FLOOD HAZARD		0.2% Annual Chance Flood Hazard, Areas of 1% annual chance flood with average depth less than one foot or with drainage areas of less than one square mile <i>Zone X</i>
		Future Conditions 1% Annual Chance Flood Hazard <i>Zone X</i>
		Area with Reduced Flood Risk due to Levee. See Notes. <i>Zone X</i>
		Area with Flood Risk due to Levee <i>Zone D</i>

OTHER AREAS		NO SCREEN Area of Minimal Flood Hazard <i>Zone X</i>
		Effective LOMRs
		Area of Undetermined Flood Hazard <i>Zone D</i>

GENERAL STRUCTURES		Channel, Culvert, or Storm Sewer
		Levee, Dike, or Floodwall

OTHER FEATURES		20.2 Cross Sections with 1% Annual Chance Water Surface Elevation
		17.5 Cross Sections with 1% Annual Chance Water Surface Elevation
		Coastal Transect
		Base Flood Elevation Line (BFE)
		Limit of Study
		Jurisdiction Boundary
		Profile Baseline
	Hydrographic Feature	

MAP PANELS		Digital Data Available
		No Digital Data Available
		Unmapped

The pin displayed on the map is an approximate point selected by the user and does not represent an authoritative property location.

This map complies with FEMA's standards for the use of digital flood maps if it is not void as described below. The basemap shown complies with FEMA's basemap accuracy standards

The flood hazard information is derived directly from the authoritative NFHL web services provided by FEMA. This map was exported on **8/19/2022 at 4:25 PM** and does not reflect changes or amendments subsequent to this date and time. The NFHL and effective information may change or become superseded by new data over time.

This map image is void if the one or more of the following map elements do not appear: basemap imagery, flood zone labels, legend, scale bar, map creation date, community identifiers, FIRM panel number, and FIRM effective date. Map images for unmapped and unmodernized areas cannot be used for regulatory purposes.

APPENDIX G




WETLANDS MAP



U.S. Fish and Wildlife Service, National Standards and Support Team, wetlands_team@fws.gov

August 19, 2022

Wetlands

- | | | | | | |
|---|--------------------------------|---|-----------------------------------|---|----------|
|  | Estuarine and Marine Deepwater |  | Freshwater Emergent Wetland |  | Lake |
|  | Estuarine and Marine Wetland |  | Freshwater Forested/Shrub Wetland |  | Other |
|  | Freshwater Pond |  | |  | Riverine |

This map is for general reference only. The US Fish and Wildlife Service is not responsible for the accuracy or currentness of the base data shown on this map. All wetlands related data should be used in accordance with the layer metadata found on the Wetlands Mapper web site.

APPENDIX H

QUESTIONNAIRES

User/Owner/Occupant/Key Site Manager Questionnaire

This Phase I Environmental Site Assessment is being completed according to American Society for Testing and Materials (ASTM) Standard Practice E1527-21. We request your assistance in conducting this Assessment by asking that you complete this questionnaire and return it as soon as possible.

These questions should be answered by someone or a group of people that are most likely to have knowledge about the subject of the questions – typically the owner, long time tenant, or a property manager. *Please do not leave any blank.* Answer in good faith to the best of your knowledge and if you're not sure how to answer the question, feel free to contact the environmental professional for clarification.

Property Name: Scott Valley 129-acre Fee-to-Trust Property

Property Address or ID Number (as applicable): APN 182-010-010

General Property Description (location, use, level of development, topography, biota, etc.):
The property is located in Vallejo, northeast of the intersection of I-80 and Columbus Parkway.

Please continue to the questions on the next page.

Question	Yes	Not Sure	No	If yes, please describe
<p>1. Did a search of land title records (or judicial records where appropriate – see NOTE below) identify any environmental liens filed or recorded against the property under federal, tribal, state or local law?</p> <p>NOTE — Certain jurisdictions require that environmental liens be filed in judicial records rather than in land title records. In such cases judicial records must be searched for environmental liens.</p>			X	
<p>2. Did a search of recorded land title records (or judicial records where appropriate, see NOTE below) identify any AULs, such as engineering controls, land use restrictions, or institutional controls that are in place at the property and/or have been filed or recorded against the property under federal, tribal, state or local law?</p> <p>NOTE — Certain jurisdictions require that activity and use limitation (AULs) be filed in judicial records rather than in land title records. In such cases judicial records must be searched for AULs.</p>			X	
<p>3. Do you have any specialized knowledge or experience related to the property or nearby properties? For example, are you involved in the same line of business as the current or former occupants of the property or an adjoining property so that you would have specialized knowledge of the chemicals and processes used by this type of business?</p>			X	

Question	Yes	Not Sure	No	If yes, please describe
<p>4. Does the purchase price paid for the property reasonably reflect the fair market value of the property? If you conclude that there is a difference, do you have any reason to believe that the lower purchase price is because contamination is known or believed to be present at the property?</p>	X			<p>We paid a fair price based on some access issues, topography issues, potential landslide issues, and current zoning of the property.</p>
<p>5. Are you aware of commonly known or reasonably ascertainable information about the property that would help the environmental professional to identify conditions indicative of releases or threatened releases of hazardous materials?</p>			X	
<p>6. Do you know the past uses on the property? If so, please generally describe the uses and how long have you have had knowledge of the property?</p>			X	<p>Never been developed, A prior phase I has been completed @ the property from AES.</p>
<p>7. Do you know of specific chemicals that are present or once were present at the property?</p>			X	

Question	Yes	Not Sure	No	If yes, please describe
8. Do you know of spills or other chemical releases that have taken place at the property?			<input checked="" type="checkbox"/>	
9. Do you know of any environmental cleanups that have taken place at the property?			<input checked="" type="checkbox"/>	
10. Based on your knowledge and experience related to the property are there any obvious indicators that point to the presence or likely presence of hazardous materials or petroleum product releases at the property?			<input checked="" type="checkbox"/>	
11. Are there any pits, ponds, or lagoons on the property that have been used in connection with waste disposal or waste treatment?			<input checked="" type="checkbox"/>	
12. Are there any areas of stained soil or pavement on the property?			<input checked="" type="checkbox"/>	

Question	Yes	Not Sure	No	If yes, please describe
13. Are there any areas of stressed vegetation caused by something other than insufficient water on the property?			X	
14. On the property are there any depressions, mounds, or filled/graded areas that are associated with solid waste disposal?			X	
15. Are there any liquid discharges into waterways on the property or injections into groundwater on the property?			X	
16. Are there any wells located on the property?		X		Never been developed, so doubtful.

Question	Yes	Not Sure	No	If yes, please describe
<p>17. Are there any septic systems or cesspools on the property?</p>		X		<p>Never been developed, so doubtful.</p>
<p>18. Do you have or know of the existence of any of the following records related to the property?</p> <p>a) Environmental site assessment reports?</p> <p>b) Environmental compliance audit reports?</p> <p>c) Environmental permits (for example, solid waste disposal permits, hazardous waste disposal permit, wastewater permits, NPDES permits, underground injection permits)?</p> <p>d) Registrations for underground and above-ground storage tanks?</p> <p>e) Registrations for underground injection system?</p> <p>f) Material safety data sheets?</p> <p>g) Community right-to-know plan?</p> <p>h) Safety plans; preparedness and prevention plans; spill prevention, countermeasure, and control plans; facility response plans, etc.?</p> <p>i) Reports regarding hydrogeologic conditions on the property or surrounding area?</p> <p>j) Notices or other correspondence from any government agency relating to past or current violations of environmental laws with respect to the property or</p>		X		<p>AES had done some biological, Phase I, cultural technical memo's, date as follows:</p> <p>Phase I: December, 2015</p> <p>Cultural Tech memo: 1/29/16</p> <p>biological Tech memo: 1/29/16</p>

Question	Yes	Not Sure	No	If yes, please describe
relating to environmental liens encumbering the property? k) Hazardous waste generator notices or reports? l) Geotechnical studies? m) Risk assessments? n) Recorded Activity and Use Limitations (AULs)?		X		
19. Do you know of any pending, threatened, or past litigation or administrative proceedings relevant to hazardous substances on the property?			X	
20. Do you know of any notices from any governmental entity regarding any possible violation of environmental laws or possible liability relating to hazardous substances?			X	
21. Do you have any reason to believe contamination is present at the property that was not covered by the above questions?			X	

Question	Yes	Not Sure	No	If yes, please describe
			X	

Name: Casey Spanish

Title (if applicable): President - IRD

Association with Property (may check more than one if applicable):


User (party seeking to use the Phase I Environmental Site Assessment)

Owner (owner of Property)

Occupant (party occupying or using the Property)

Key Site Manager (person with good knowledge or uses or physical characteristics of the Property)

Years associated with Property: 1 Year 5 Years+ 10+ Years

Sign Here:  Date: 8/31/22

If more than one person assisted in completing this form:

Name: _____

Title (if applicable): _____

Association with Property (may check more than one if applicable):

___ User (party seeking to use the Phase I Environmental Site Assessment)

___ Owner (owner of Property)

___ Occupant (party occupying *or using* the Property)

___ Key Site Manager (person with good knowledge or uses or physical characteristics of the Property)

Years associated with Property: ___ 1 Year ___ 5 Years ___ 10+ Years

Sign Here: _____ Date: _____

Charlane Gross

From: Seay, Alisha R. <ARSeay@SolanoCounty.com> on behalf of Seay, Alisha R.
Sent: Friday, September 30, 2022 8:52 AM
To: cgross@montrose-env.com
Subject: [EXTERNAL] RE: Phase I ESA - I-80 N on ramp & Columbus Pkwy, Vallejo APN 018201010

Hi Charlene,

Thank you for your patience on this request. There are no records for this address.

Please reach out if you have questions or concerns. Thank you!

Warm regards,

Alisha R. Seay

Environmental Health Assistant
Hazardous Materials Section
Resource Management
675 Texas Street, Suite 5500
Fairfield, CA 94533
(707) 784-6765
ARSeay@SolanoCounty.com



From: RMAAdminFax <RMAAdminFax@SolanoCounty.com>
Sent: Friday, September 23, 2022 2:02 PM
To: Seay, Alisha R. <ARSeay@SolanoCounty.com>
Subject: FW: Phase I ESA

Hi Alisha,
Please assist.

From: Charlane Gross <cgross@montrose-env.com>
Sent: Friday, September 23, 2022 1:32 PM
To: RMAAdminFax <rmadmin@solanocounty.com>
Subject: Phase I ESA

Good Afternoon –

I am preparing a Phase I Environmental Site Assessment on a parcel in Solano County, located at the intersection of the I-80 north onramp and Columbus Parkway in the City of Vallejo, Assessor's Parcel Number 0182-010-010. In particular, I would like to know about any hazardous spills, responses or complaints on the property. If it makes it easier, I have attached a questionnaire which you can fill out and return.

--

Charlane Gross, M.A., RPA

Senior Archaeologist

T: 916-447-3479 x15804 | M: 530.919.1975

cgross@montrose-env.com

Please note my new email address

Montrose Environmental Solutions, formerly AES
1801 7th Street, Suite 100, Sacramento, CA 95811



CONFIDENTIALITY NOTICE: The contents of this email message and any attachments are intended solely for the addressee(s) and may contain confidential, proprietary and/or privileged information and may be legally protected from disclosure. If you are not the intended recipient of this message or their agent, or if this message has been addressed to you in error, please immediately alert the sender by reply email and then delete this message and any attachments and the reply from your system. If you are not the intended recipient, you are hereby notified that any disclosure, use, dissemination, copying, or storage of this message or its attachments is strictly prohibited.

[EXTERNAL Email Notice!] External communication is important to us. Be cautious of phishing attempts. Do not click or open suspicious links or attachments.

APPENDIX I

RESUMES



Mr. Wilson is an environmental toxicologist with over 20 years of experience in performing and managing environmental monitoring projects and providing technical oversight including identification and evaluation of the fate and transport of contaminants in support of environmental compliance projects. Areas of expertise include hazardous materials assessment and remediation, environmental chemistry and toxicology, contaminant identification and sample plan preparation, evaluation of analytical results and determination of compliance obligations, and oversight of analytical toxicology studies and preparation of associated compliance reports. Mr. Wilson also has experience developing and performing various types and levels of environmental monitoring projects including long-term, multi-faceted monitoring projects, performing technical monitoring studies, preparing technical reports, conducting impact analysis, and developing mitigation protocols. As staff Toxicologist, he works with other project managers, coordinates/consults with jurisdictional agencies (U.S Environmental Protection Agency, California Regional Water Quality Control Boards, Department of Toxic Substance Control, Office of Environmental Health Hazard Assessment, as well as numerous county, city, and special districts), and legal counsel to ensure environmental monitoring studies, data, and analyses are technically accurate and legally defensible. Mr. Wilson has also served as lead instructor for various types of technical training sessions including hazardous materials courses such as the mandated 40-hour Hazardous Wastes Operations for emergency response to hazardous waste incidents under 29 CFR 1910.120. Mr. Wilson is an Environmental Professional as defined under the Comprehensive Environmental Response, Compensation, and Liability Act (CERCLA).

Education

B.S., Environmental Toxicology, Specialization, Analytical Chemistry
University of California, Davis

Certification

CARB Lead Offset Verifier (#H2-19-165)
CARB Lead GHG Verifier (#H-18-166)

Key Qualifications


- 20 years experience in the field of environmental compliance
- Extensive experience as lead instructor for various types of technical training sessions, including environmental monitoring.
- Areas of expertise include energy, waste water, recycled water, air quality analysis, hydrology and water quality, geology and soils, traffic, and noise.

Representative Project Experience

- Lytton Rancheria 1.25-Acres Phase I ESA, Windsor, Sonoma County, CA.
- Lytton Rancheria 2.29-Acres Phase I ESA, Windsor, Sonoma County, CA.
- North Fork Rancheria Housing Phase I ESA, Madera County, CA
- MJL Phase I ESA, Sacramento, Sacramento County, CA.
- Shirland Tract Phase I Environmental Site Assessment, Auburn, Placer County, CA.
- Hayes Property Phase I ESA, Sacramento County, CA
- Sacrament Bee Property Phase I ESA, Sacramento County, CA
- Q19 Property Phase I ESA, Sacramento County, CA
- 4848 Madison Avenue Phase I ESA, Sacramento County, CA
- 620 and 628 15th Street Phase I ESA, Sacramento County, CA
- 2277 Fair Oaks Boulevard Phase I ESA, Sacramento County, CA
- 15891 County Road 45 Phase I ESA, Yolo County, CA
- 810 North Main Street Phase I ESA, Lake County, CA
- 280 Casa Grande Road Phase I ESA, Sonoma County, CA
- Instructor, 2000-Current. Courses included Hazardous Materials Chemistry and Toxicology for private companies; OSHA 40-hour Hazardous Waste Operations (Hazardous Waste)-Toxicology Section for private companies and government institutions; Clandestine Drug Lab Basic Safety for the Drug Enforcement Agency in Quantico, Virginia, Environmental Monitoring for Tribal Environmental Personnel.

CHARLANE GROSS, RPA



	Education: M.A., Anthropology, San Jose State University B.A., Anthropology, University of California-Berkeley
	Certification: Registered Professional Archaeologist #11854
Key Qualifications <ul style="list-style-type: none"> ▪ 30+ years of management, field, and research experience ▪ Experience in CEQA, NEPA, and Section 106 and Section 110 of the National Historic Preservation Act 	<p>Ms. Gross has over 30 years of management, field, and research experience in the field of archaeology, as well as completing numerous Phase I Environmental Site Assessments over the course of the last 12 years. Ms. Gross has considerable experience in completing hazardous materials background research, field surveys and documentation for Phase I evaluations for CEQA and NEPA documents.</p>
Key Project Experience <ul style="list-style-type: none"> ❖ Chickasaw Nation Kingston Development Project Phase I, Marshall County, OK ❖ Chickasaw Nation Riverwind Fee-to-Trust Project Phase I, McClain County, OK ❖ Chickasaw Nation Winstar Fee-to-Trust Project Phase I, Love County, OK ❖ Menominee Phase I, Kenosha County, MI ❖ Trinidad Rancheria Phase I, Trinidad, CA ❖ 2300 Fair Oaks Drive Phase I, Sacramento County, CA ❖ Casa Grande Cultural Study and Phase I, Sonoma County, CA ❖ Confederated Tribes of the Colville Reservation Cultural Study and Phase I, Franklin County, WA ❖ Elk Valley Rancheria Environmental Opinion Project Cultural Study and Phase I, Del Norte County, ❖ Casagranda Development Project Cultural Study and Phase I, Sonoma County, CA ❖ 2450 Natomas Park Drive Phase I, Sacramento County, CA ❖ Picayune Rancheria Bible Story Property Cultural Study and Phase I, Madera County, ❖ Picayune Rancheria Hawkins Valley Property Cultural Study and Phase I, Madera County, CA ❖ Lytton Rancheria Fee-to-Trust Project, Kidd Creek Property, Cultural Study and Phase I, Sonoma County, CA ❖ Lytton Rancheria Fee-to-Trust Project, Alexander Valley Property, Cultural Study and Phase I, Sonoma County, CA ❖ Lytton Rancheria Fee-to-Trust Project, Windsor Properties, Cultural Study and Phase I, Sonoma County, CA ❖ Lytton Rancheria Fee-to-Trust Project, Starr Road Properties, Cultural Study and Phase I, Sonoma County, CA ❖ Lytton Rancheria Fee-to-Trust Project, San Pablo Boulevard Cultural Study and Phase I, Contra Costa County, CA ❖ 2277 Fair Oaks Boulevard Development Project Phase I, Sacramento County, CA ❖ Buena Vista Rancheria Fee-to-Trust Project, Cultural Study and Phase I, Amador County, CA 	